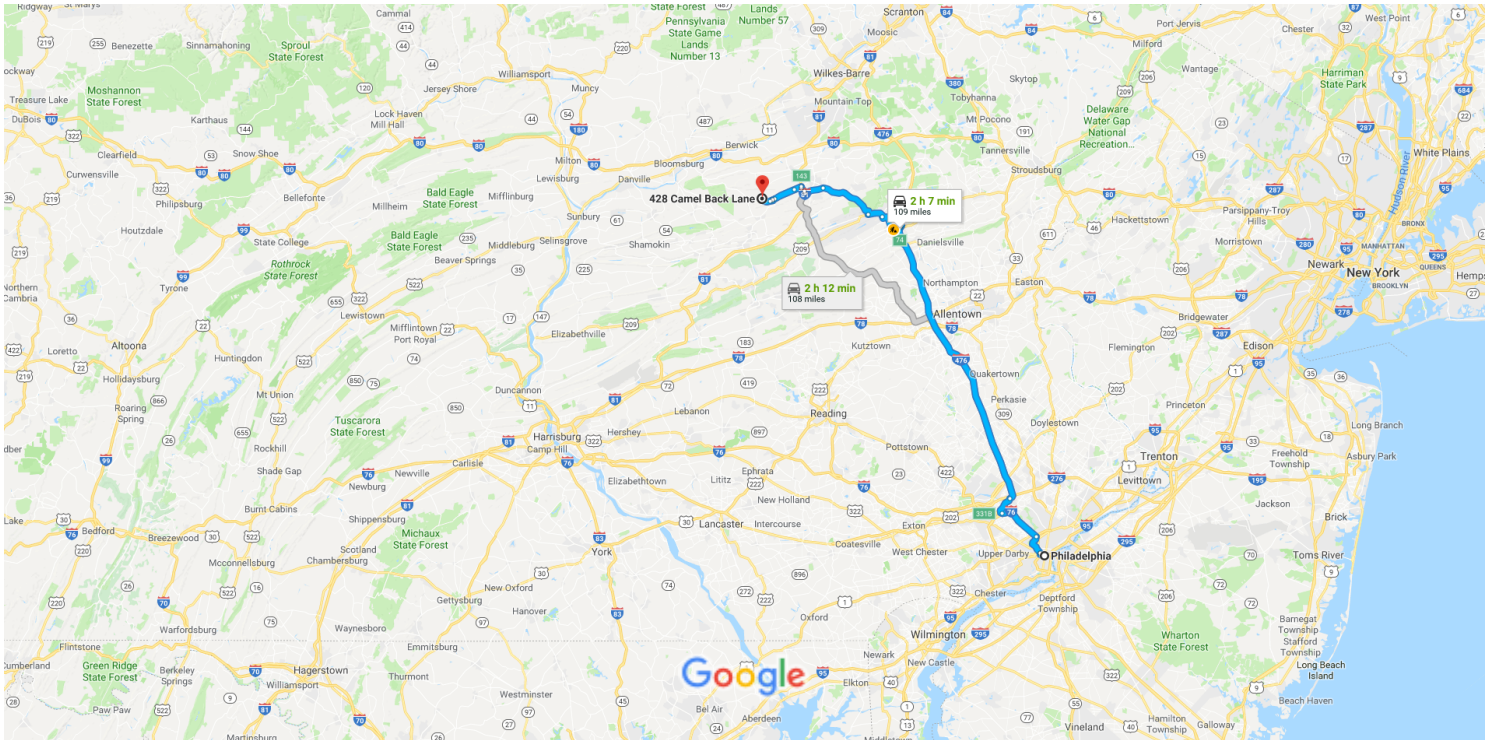




Philadelphia, PA to 428 Camel Back Ln, Zion Grove, Drive 109 miles, 2 h 7 min
PA 17985



Map data ©2018 Google 10 mi

Philadelphia

Pennsylvania










Get on I-76 W from S Penn Square, John F Kennedy Blvd and John F Kennedy Blvd Bridge

8 min (1.6 mi)

- ↑ 1. Head south on S 15th St toward S Penn Square
131 ft
- ↘ 2. Use the left lane to turn slightly left onto S Penn Square
315 ft
- ↶ 3. Keep left to stay on S Penn Square
0.2 mi
- ↑ 4. S Penn Square turns slightly left and becomes John F Kennedy Blvd
0.1 mi
- ↑ 5. Continue straight to stay on John F Kennedy Blvd
0.5 mi
- ↑ 6. Continue onto John F Kennedy Blvd Bridge
0.4 mi
- ↗ 7. Use the right lane to turn slightly right onto Schuylkill Ave
174 ft
- ⬆ 8. Use the right lane to take the Interstate 76 W ramp to Valley Forge
0.2 mi
- ↘ 9. Keep left at the fork, follow signs for I-76 W/Valley/Forge and merge onto I-76 W
420 ft













Follow I-76 W and I-476 N to US-209 S in Franklin Township. Take exit 74 from I-476 N

1 h 9 min (73.3 mi)

-  10. Merge onto I-76 W
-
-  11. Use the left 2 lanes to turn slightly left to stay on I-76 W
-
-  12. Take exit 331B to merge onto I-476 N toward Plymouth Mtg
-
-  13. Keep left at the fork to stay on I-476 N
 Toll road
-
-  14. Take exit 74 toward Mahoning Valley
 Toll road
-
-  15. Keep left at the fork, follow signs for Lehighton and merge onto US-209 S
 Toll road
-


Get on I-81 N in Hazle Township from PA-93 N and PA-424 W/Greater Hazleton Chamber Of Commerce Beltway

35 min (24.1 mi)


-  16. Merge onto US-209 S
-
-  17. Turn right onto E Bridge St
-
-  18. Continue onto Bankway St
-
-  19. Continue onto Sgt Stanley Hoffman Blvd
-
-  20. Continue onto US-209 S/N 1st St
 Continue to follow US-209 S
-
-  21. Turn right onto US-209 S/Lehigh Ave
 Continue to follow US-209 S
-
-  22. Turn right onto PA-93 N/Hunter St
 Continue to follow PA-93 N
-
-  23. Turn left onto PA-424 W/Greater Hazleton Chamber Of Commerce Beltway
-
-  24. Turn right to merge onto I-81 N
-

Continue on I-81 N to PA-924 S. Take exit 143 from I-81 N

1 min (1.1 mi)

- 


25. Merge onto I-81 N

0.9 mi
- 


26. Take exit 143 for PA-924 S

0.2 mi


Continue on PA-924 S. Take Cove Mountain Dr to Camel Back Ln in North Union Township

- 


27. Use any lane to turn left onto PA-924 S

1.4 mi
- 


28. Use the left 2 lanes to turn slightly left to stay on PA-924 S

4.0 mi
- 


29. Slight right onto Chapel Rd

0.4 mi
- 


30. Turn left onto 1st St

0.2 mi
- 


31. Continue onto Nuremberg Mountain Rd

0.5 mi
- 


32. Slight left onto Cove Mountain Dr

1.3 mi
- 


33. Slight right onto Davos Cir

0.2 mi
- 

34. Turn left at the 1st cross street onto Spring Mountain Dr

0.1 mi
- 

35. Turn right onto Camel Back Ln

 Destination will be on the right

0.4 mi

428 Camel Back Ln

Zion Grove, PA 17985

These directions are for planning purposes only. You may find that construction projects, traffic, weather, or other events may cause conditions to differ from the map results, and you should plan your route accordingly. You must obey all signs or notices regarding your route.

