

Map data ©2018 Google, INEGI 10 mi



Tucson

Arizona










Get on I-10 E from W Congress St

- ↑ 1. Head south toward W Pennington St
3 min (0.8 mi)
- ➡ 2. Turn right onto W Congress St
302 ft
- ↶ 3. Use the left 2 lanes to turn left onto S Freeway
0.3 mi
- ⤴ 4. Use the left 2 lanes to take the Interstate 10 E ramp to Interstate 19
427 ft
- 0.3 mi

Follow I-10 E to E Dragoon Rd in Cochise County. Take exit 318 from I-10 E

-
-  5. Merge onto I-10 E
- 53 min (60.6 mi)
-
-  6. Take exit 318 for Dragoon Rd
- 60.3 mi
-
-
- 0.3 mi
-

Continue on E Dragoon Rd. Take US-191 S to W Diamond B Rd

-
-  7. Turn right onto E Dragoon Rd
- 55 min (39.9 mi)
-
-
- 13.0 mi
-
-  8. Turn right onto US-191 S
- 22.0 mi
-
-  9. Turn left onto W Sheep Trail
- 1.6 mi
-
-  10. Continue onto W New Major Way
- 1.0 mi
-
-  11. Slight right
- 0.9 mi
-
-  12. Turn right
- 0.3 mi
-
-  13. Turn right
- 0.7 mi
-
-  14. Sharp right onto N Sweetwater Trail
- 338 ft
-
-  15. Continue onto W Diamond B Rd
- 0.3 mi
-

3484 W Diamond B Rd

Elfrida, AZ 85610

These directions are for planning purposes only. You may find that construction projects, traffic, weather, or other events may cause conditions to differ from the map results, and you should plan your route accordingly. You must obey all signs or notices regarding your route.



Continued Directions

At the end of the Google Earth directions turn left on the dirt road and continue for 785 feet. NW corner of property on left.