

Map data ©2018 Google 2 mi

Denver

Colorado

Continue to 6th Ave

- ↑ 1. Head south on Bannock St toward W 14th Ave 6 min (1.4 mi)


- ↘ 2. Turn right onto W 13th Ave 0.2 mi


- ↙ 3. Turn left onto Kalamath St 0.5 mi


- 0.7 mi


Drive from US-6 W and I-70 W to Jefferson County. Take exit 252 from I-70 W


20 min (19.5 mi)

-  4. Use the right 3 lanes to turn slightly right onto 6th Ave (signs for I-25) 0.5 mi

-  5. Continue onto 6th Ave 1.5 mi



-  6. Continue onto US-6 W/6th Ave 7.6 mi


-  7. Take the exit onto I-70 W toward Grand Jct 9.3 mi


-  8. Use the right 2 lanes to take exit 252 for CO-74 toward Evergreen Pkwy 0.6 mi


Continue on CO-74 S. Take S Brook Forest Rd to Blue Creek Rd


21 min (11.6 mi)

-  9. Use the middle 2 lanes to turn slightly right onto CO-74 S/Evergreen Pkwy
 [Continue to follow CO-74 S](#) 7.4 mi

-  10. Turn right onto Co Rd 73/County Hwy 73 1.0 mi

-  11. Turn right onto S Brook Forest Rd 2.6 mi

-  12. Turn left onto S Blue Creek Rd 0.3 mi

-  13. Turn left onto Blue Creek Rd 0.3 mi

7000-7022 Blue Creek Rd

Evergreen, CO 80439

These directions are for planning purposes only. You may find that construction projects, traffic, weather, or other events may cause conditions to differ from the map results, and you should plan your route accordingly. You must obey all signs or notices regarding your route.

