

Map data ©2018 Google 10 mi

Los Angeles

California

Get on US-101 N

- ↑ 1. Head northwest on W 1st St toward N Spring St 3 min (0.7 mi)

- ↗ 2. Turn right onto N Broadway 0.1 mi

- ↗ 3. Turn right to merge onto US-101 N toward I-110 N 0.4 mi

- ↗ 0.2 mi

Continue to Mojave


- ↗ 4. Merge onto US-101 N 1 h 28 min (94.9 mi)


- ↙ 5. Keep left at the fork to continue on CA-170 N/Hollywood Fwy, follow signs for Sacramento/170 N 10.1 mi



- ↙ 6. Use any lane to take exit 11B for Interstate 5 N toward Sacramento 6.0 mi

- ↙ 7. Merge onto I-5 N 0.8 mi


- ↙ 6.8 mi


-  8. Keep left at the fork to stay on I-5 N 1.5 mi


-  9. Use the right 3 lanes to take exit 162 for State Route 14 N/Antelope Valley Freeway toward Palmdale/Lancaster 0.6 mi


-  10. Continue onto CA-14 N 68.9 mi
 -  Pass by Denny's (on the right in 68.3 mi)


Continue on CA-14 N/Midland Trail to your destination


-  11. Turn right onto CA-14 N/Midland Trail 18 min (12.8 mi)


-  12. Turn left toward Rose Ave 10.5 mi



-  13. Turn left toward Rose Ave 240 ft

-  14. Turn left toward Rose Ave 112 ft

-  15. Turn right toward Rose Ave 0.2 mi

-  16. Continue onto Rose Ave 0.8 mi

-  17. Turn left 1.2 mi

-  18. Turn right 331 ft
 -  Destination will be on the right

Unnamed Road

Mojave, CA 93501

These directions are for planning purposes only. You may find that construction projects, traffic, weather, or other events may cause conditions to differ from the map results, and you should plan your route accordingly. You must obey all signs or notices regarding your route.

