

Map data ©2018 Google 5 mi


## Los Angeles

California


Take CA-2 N, Angeles Crest Hwy, Angeles Forest Hwy, Mt Emma Rd, ... and E Avenue J to E Ave G

1 h 46 min (79.4 mi)


- ↑ 1. Head southeast on W 1st St toward N Main St  
66 ft
- ↶ 2. Turn left at the 1st cross street onto N Main St  
0.2 mi
- ↶ 3. Turn left onto W Temple St  
0.2 mi
- ↷ 4. Turn right at the 3rd cross street onto N Hill St  
1.0 mi
- ⤴ 5. Take the ramp on the left onto CA-110 N  
0.9 mi
- ↶ 6. Use the left 2 lanes to take exit 26A for Interstate 5 N/Golden State Freeway toward Sacramento  
0.4 mi
- ↶ 7. Keep left, follow signs for I-5 N and merge onto I-5 N  
1.5 mi
- ↷ 8. Use the right 2 lanes to merge onto CA-2 N toward Glendale  
7.7 mi
- ↷ 9. Keep right to stay on CA-2 N, follow signs for Pasadena/I-210  
0.7 mi

-  10. Merge onto CA-2 E/I-210 E



---

0.4 mi
-  11. Use the right 2 lanes to take exit 20 for CA-2/Angeles Crest Hwy toward La Cañada Flintridge


---

0.3 mi
-  12. Use the left 2 lanes to turn left onto Angeles Crest Hwy


---

9.3 mi
-  13. Turn left onto Angeles Forest Hwy  
 Parts of this road may be closed at certain times or days


---

19.9 mi
-  14. Turn right onto Mt Emma Rd


---

9.9 mi
-  15. Turn left onto 87th St E


---

3.1 mi
-  16. Continue straight onto 90th St E

---

9.7 mi
-  17. Turn right onto E Avenue J


---

11.1 mi
-  18. Turn left onto 200th St E


---

3.1 mi


**Continue on E Ave G. Drive to E Ave F**

-  19. Turn right onto E Ave G



---

7 min (3.3 mi)
-  20. Turn left

---

2.0 mi
-  21. Turn right toward E Ave F

---

1.0 mi
-  22. Turn right onto E Ave F  
 Destination will be on the left

---

121 ft
- 0.3 mi

## 22254-22360 E Ave F

Lancaster, CA 93535

These directions are for planning purposes only. You may find that construction projects, traffic, weather, or other events may cause conditions to differ from the map results, and you should plan your route accordingly. You must obey all signs or notices regarding your route.

