

Map data ©2018 Google 5 mi

Los Angeles


California

Get on US-101 N

1. Head northwest on W 1st St toward N Spring St
⚠ May be closed at certain times or days
3 min (0.7 mi)
2. Turn right onto N Broadway
⚠ Parts of this road may be closed at certain times or days
0.1 mi
3. Turn right to merge onto US-101 N toward I-110 N
0.4 mi
- 0.2 mi


Continue on US-101 N. Take I-5 N and CA-14 N to Sierra Hwy. Take exit 30 from CA-14 N

4. Merge onto US-101 N
53 min (55.5 mi)
- 10.1 mi
5. Keep left at the fork to continue on CA-170 N/Hwy 170 N/Hollywood Fwy, follow signs for Sacramento
6.0 mi
6. Use any lane to take exit 11B for Interstate 5 N toward Sacramento
0.8 mi

- 


7. Merge onto I-5 N

2.0 mi

- 


8. Keep left to stay on I-5 N

4.8 mi

- 


9. Keep left at the fork to stay on I-5 N

1.5 mi

- 


10. Use the right 3 lanes to take exit 162 for State Route 14 N/Antelope Valley Freeway toward Palmdale/Lancaster

0.6 mi

- 

11. Continue onto CA-14 N

28.8 mi


- 

12. Take exit 30 toward Pearblossom Hwy

0.7 mi


Take Pearblossom Hwy, E Ave T, 90th St E and E Ave K to 122ND St E

28 min (21.3 mi)

- 


13. Merge onto Sierra Hwy

0.8 mi

- 


14. Continue onto Pearblossom Hwy

4.4 mi

- 


15. Continue straight onto E Ave T

3.2 mi

- 


16. Turn left onto 87th St E

0.6 mi

- 


17. Continue straight onto 90th St E

8.7 mi

- 

18. Turn right onto E Ave K

3.3 mi

- 

19. Turn right onto 122ND St E

0.3 mi

122ND St E

Lancaster, CA 93535

