

Map data ©2017 Google 5 mi

Seattle

Washington

Follow I-5 S to E 27th St in Tacoma. Take exit 135 from I-5 S

- ↑ 1. Head southwest on Madison St toward 4th Ave

33 min (30.8 mi)
- ↘ 2. Turn right at the 1st cross street onto 4th Ave

197 ft
- ↘ 3. Turn right at the 1st cross street onto Spring St

305 ft
- ↘ 4. Turn right at the 1st cross street onto 5th Ave
⚠ May be closed at certain times or days

318 ft
- ↙ 5. Turn left at the 2nd cross street onto Marion St

0.1 mi
- ↘ 6. Turn right onto 6th Ave

285 ft
- ⤴ 7. Use the left lane to take the ramp to Portland


0.3 mi
- ↙ 8. Use the left 2 lanes to keep left at the fork and follow signs for Airport Way

0.6 mi
- ↙ 9. Keep left, follow signs for Sea-Tac Airport/Interstate 5 S and merge onto I-5 S

459 ft
- ↙ 9. Keep left, follow signs for Sea-Tac Airport/Interstate 5 S and merge onto I-5 S


10.0 mi


-  10. Keep right to stay on I-5 S


 19.3 mi
-  11. Take exit 135 toward Portland Ave



 0.3 mi


Take S Tacoma Way, S Washington St, S 56th St and Chambers Creek Rd W to Anderson Island - Steilacoom


-  12. Continue onto E 27th St


 0.2 mi
-  13. Keep right to stay on E 27th St


 0.2 mi
-  14. Continue onto E Wiley Ave


 0.6 mi
-  15. Turn right onto E D St
 Parts of this road may be closed at certain times or days


 0.3 mi
-  16. Turn left onto E 26th St


 0.3 mi
-  17. Continue onto S Tacoma Way


 2.9 mi
-  18. Turn right onto S Washington St


 0.9 mi
-  19. Turn right onto S 56th St


 1.4 mi
-  20. At the traffic circle, take the 2nd exit onto Cirque Dr W


 0.6 mi
-  21. Turn left onto 67th Ave W


 0.8 mi
-  22. 67th Ave W turns right and becomes Chambers Creek Rd W

 0.5 mi
-  23. Turn left to stay on Chambers Creek Rd W

 1.2 mi
-  24. Turn left to stay on Chambers Creek Rd W

 2.6 mi
-  25. Continue onto Lafayette St

 0.6 mi
-  26. Sharp right onto Union Ave

 0.2 mi
-  27. Take the Anderson Island - Steilacoom ferry to Anderson Island

 36 min (4.2 mi)

↑ 28. Continue straight onto Pierce County Ferry Crossing/Yoman Rd

[i](#) Continue to follow Yoman Rd

[i](#) Destination will be on the left

3 min (0.6 mi)

11108-11112 Yoman Rd

Anderson Island, WA 98303

