

Map data ©2017 Google 5 mi


Seattle


Washington

Follow I-5 S to E 27th St in Tacoma. Take exit 135 from I-5 S

33 min (30.8 mi)

- ↑ 1. Head southwest on Madison St toward 4th Ave
_____ 197 ft
- 2. Turn right at the 1st cross street onto 4th Ave
_____ 305 ft
- 3. Turn right at the 1st cross street onto Spring St
_____ 318 ft
- 4. Turn right at the 1st cross street onto 5th Ave
⚠ May be closed at certain times or days
_____ 0.1 mi
- ↶ 5. Turn left at the 2nd cross street onto Marion St
_____ 285 ft
- 6. Turn right onto 6th Ave
_____ 0.3 mi
- ⤴ 7. Use the left lane to take the ramp to Portland
_____ 0.6 mi
- ↵ 8. Use the left 2 lanes to keep left at the fork and follow signs for Airport Way
_____ 459 ft
- ↶ 9. Keep left, follow signs for Sea-Tac Airport/Interstate 5 S and merge onto I-5 S
_____ 10.0 mi


-  10. Keep right to stay on I-5 S


 19.3 mi
-  11. Take exit 135 toward Portland Ave


 0.3 mi


Take S Tacoma Way, S Washington St, S 56th St and Chambers Creek Rd W to Anderson Island - Steilacoom


36 min (13.3 mi)


-  12. Continue onto E 27th St


 0.2 mi
-  13. Keep right to stay on E 27th St


 0.2 mi
-  14. Continue onto E Wiley Ave


 0.6 mi
-  15. Turn right onto E D St
⚠ Parts of this road may be closed at certain times or days


 0.3 mi
-  16. Turn left onto E 26th St


 0.3 mi
-  17. Continue onto S Tacoma Way


 2.9 mi
-  18. Turn right onto S Washington St


 0.9 mi
-  19. Turn right onto S 56th St


 1.4 mi
-  20. At the traffic circle, take the 2nd exit onto Cirque Dr W


 0.6 mi
-  21. Turn left onto 67th Ave W


 0.8 mi
-  22. 67th Ave W turns right and becomes Chambers Creek Rd W

 0.5 mi
-  23. Turn left to stay on Chambers Creek Rd W

 1.2 mi
-  24. Turn left to stay on Chambers Creek Rd W

 2.6 mi
-  25. Continue onto Lafayette St

 0.6 mi
-  26. Sharp right onto Union Ave

 0.2 mi
-  27. Take the Anderson Island - Steilacoom ferry to Anderson Island

 36 min (4.2 mi)

Continue on Yoman Rd. Take Eckenstam Johnson Rd to Lake Josephine Blvd in Anderson Island

6 min (2.1 mi)

- ↑ 28. Continue straight onto Pierce County Ferry Crossing/Yoman Rd
[i Continue to follow Yoman Rd](#)

- ↑ 29. Yoman Rd turns slightly left and becomes Eckenstam Johnson Rd

- ↶ 30. Turn left onto Lake Josephine Blvd
[i Destination will be on the left](#)

10409 Lake Josephine Blvd

Anderson Island, WA 98303

