

Map data ©2017 Google 5 mi

Chicago

Illinois

Get on I-90 W/I-94 W from W Van Buren St

- ↑ 1. Head south on S Federal St toward W Van Buren St

6 min (1.2 mi)
- ↘ 2. Turn right at the 1st cross street onto W Van Buren St

443 ft
- ↘ 3. Turn right onto S Jefferson St

0.7 mi
- ↙ 4. Turn left onto W Adams St/Historic U.S. 66 W

0.2 mi
- ↑ 5. Turn right to merge onto I-90 W/I-94 W



0.1 mi
- 0.1 mi



Follow I-94 W to IL-173 W/Rosecrans Rd in Newport Township. Take exit 2 from I-94 W



- ↑ 6. Merge onto I-90 W/I-94 W



47 min (48.9 mi)
- ↘ 7. Keep right at the fork to continue on I-94 W, follow signs for Milwaukee/Interstate 94 W/Edens Expressway



7.9 mi
- 13.5 mi

-  8. Use the right 2 lanes to take the I-94 W exit toward Milwaukee
 Toll road

-  9. Continue onto I-94 W
 Toll road



-  10. Keep left at the fork to stay on I-94 W
 Toll road


-  11. Keep left at the fork to stay on I-94 W
 Toll road



-  12. Take exit 2 for IL-173/Rosecrans Rd
 Toll road

Follow IL-173 W to Cherry Ave/N Poplar St in Channel Lake

19 min (11.1 mi)

-  13. Use the left 2 lanes to turn left onto IL-173 W/Rosecrans Rd
 Continue to follow IL-173 W

-  14. Turn right onto N Lake St

-  15. Turn left onto Cherry Ave/N Poplar St
 Destination will be on the left

26501 N Poplar St

Antioch, IL 60002

These directions are for planning purposes only. You may find that construction projects, traffic, weather, or other events may cause conditions to differ from the map results, and you should plan your route accordingly. You must obey all signs or notices regarding your route.