

Map data ©2017 Google United States 10 mi

## Pittsburgh

Pennsylvania

### Follow Sixth Avenue to Crosstown Blvd

2 min (0.3 mi)

↑ 1. Head northeast on Grant St toward Sixth Avenue

36 ft

➡ 2. Turn right onto Sixth Avenue

0.2 mi

### Follow PA-51 S, PA-43 S and US-40 E to PA-281 S in Henry Clay Township

1 h 30 min (75.5 mi)

↑ 3. Continue onto Crosstown Blvd

0.4 mi

↑ 4. Continue onto Liberty Bridge


0.3 mi



↑ 5. Continue straight onto Liberty Tunnel

1.2 mi


↑ 6. Continue onto W Liberty Ave


190 ft

-  7. Use the right lane to merge onto PA-51 S/Saw Mill Run Blvd via the ramp to Uniontown


  -  Continue to follow PA-51 S
  -  Pass by the gas station (on the left in 4.9 mi)


---

10.4 mi
-  8. Turn right onto the PA-43 S ramp to California


  -  Toll road


---

1.0 mi
-  9. Continue onto PA-43 S


  -  Toll road

---


0.5 mi
-  10. Keep left at the fork to stay on PA-43 S

  -  Partial toll road


---


38.4 mi
-  11. Use the right 2 lanes to merge onto US-119 S toward Pennsylvania Turnpike 43 S/Morgantown

---

4.1 mi
-  12. Use the left 2 lanes to take the US-40 E exit toward Hopwood

---

0.4 mi
-  13. Continue onto US-40 E


  -  Pass by the gas station (on the right in 13.1 mi)

---


18.9 mi


**Take Friendsville Rd, Trap Run Rd and Cranesville Rd to Stag Run in 14, West Oakland**

34 min (21.9 mi)


-  14. Turn right after NAPA Fayette Parts Service - Markleysburg (on the right)

---


1.6 mi
-  15. Turn left onto Friendsville Rd

  -  Entering Maryland


---

6.8 mi
-  16. Turn right onto Blooming Rose Rd


---

0.1 mi
-  17. Turn left to stay on Blooming Rose Rd


---

1.7 mi
-  18. Turn left onto Trap Run Rd


---

2.8 mi
-  19. Turn left onto White Rock Rd


---


1.4 mi
-  20. Turn right onto Cranesville Rd

---

6.8 mi
-  21. Turn left onto Youghiogheny Blvd

---

0.3 mi
-  22. Turn right onto Stag Run

  -  Destination will be on the right

---

0.3 mi

241 Stag Run

