

Map data ©2017 Google United States 10 mi

Los Angeles

California

Get on US-101 N from N Broadway

- ↑ 1. Head northwest on W 1st St toward N Spring St

344 ft
- ↑ 2. Continue straight to stay on W 1st St

413 ft
- 3. Turn right onto N Broadway

⚠ May be closed at certain times or days

0.2 mi
- ↑ 4. Continue straight to stay on N Broadway

⚠ May be closed at certain times or days

0.2 mi
- ⤴ 5. Turn right to merge onto US-101 N toward I-110 N


0.2 mi


Continue to Mojave


- ⤴ 6. Merge onto US-101 N


10.1 mi
- ⤴ 7. Keep left at the fork to continue on CA-170 N/Hwy 170 N/Hollywood Fwy, follow signs for Sacramento


6.0 mi



-  8. Use any lane to take exit 11B for Interstate 5 N toward Sacramento

0.9 mi
-  9. Merge onto I-5 N

2.0 mi
-  10. Keep left to stay on I-5 N


4.8 mi
-  11. Keep left at the fork to stay on I-5 N


1.5 mi
-  12. Use the right 3 lanes to take exit 162 for State Route 14 N/Antelope Valley Freeway toward Palmdale/Lancaster




0.6 mi
-  13. Continue onto CA-14 N
 [Pass by Denny's \(on the right in 68.3 mi\)](#)


68.9 mi



Follow CA-14 N/Midland Trail and California City Blvd to Ironwood Ave in California City

-
- 15 min (13.2 mi)
-  14. Turn right onto CA-14 N/Midland Trail

4.9 mi
 -  15. Take exit 73 for California City Blvd

0.3 mi
 -  16. Keep right and merge onto California City Blvd/Ransburg Cutoff Rd
 [Continue to follow California City Blvd](#)
 [Pass by the gas station \(on the left in 0.3 mi\)](#)

7.3 mi
 -  17. Turn right onto Isabella Blvd

0.6 mi
 -  18. Turn left onto Ironwood Ave
 [Destination will be on the right](#)

0.2 mi

7500-7698 Ironwood Ave

California City, CA 93505

These directions are for planning purposes only. You may find that construction projects, traffic, weather, or other events may cause conditions to differ from the map results, and you should plan your route accordingly. You must obey all signs or notices regarding your route.

