

Map data ©2017 Google 20 mi

Colorado Springs

Colorado

Get on I-25 S

- ↑ 1. Head northwest on Pikes Peak Ave toward S Nevada Ave 6 min (1.7 mi)

- ↶ 2. Turn left at the 1st cross street onto S Nevada Ave 59 ft

- ↶ 3. Turn left to merge onto I-25 S 1.3 mi

- ↶ 4. Turn left to merge onto I-25 S 0.4 mi

Follow I-25 S to US-160 W in Huerfano County. Take exit 50 from I-25 S

- ↶ 4. Merge onto I-25 S 1 h 16 min (89.7 mi)
⚠ Parts of this road may be closed at certain times or days


- ↶ 5. Take exit 50 for U.S. 160 W 89.6 mi



- ↶ 6. Turn left onto US-160 W 0.2 mi


Follow US-160 W to Nicoll Rd in Costilla County


- ↶ 6. Turn left onto US-160 W 57 min (49.7 mi)


- ↶ 7. Turn left onto Nicoll Rd 0.9 mi


-  7. Turn left onto US-160 W/Main St 0.1 mi


-  8. Turn right at the 2nd cross street onto US-160 W/W 7th St
 Continue to follow US-160 W 45.2 mi


-  9. Turn left onto Trinchera Ranch Rd N 0.4 mi


-  10. Turn right 1.0 mi



-  11. Turn left toward Co Ln 1 0.3 mi

-  12. Turn left at the 1st cross street onto Co Ln 1 0.3 mi

-  13. Turn right onto Bilby Rd 0.2 mi

-  14. Continue onto Kilby Rd 0.1 mi

-  15. Turn left onto Zuni Rd 1.0 mi

-  16. Turn left onto Nicoll Rd
 Destination will be on the right 0.2 mi

Nicoll Rd

Blanca, CO 81123

These directions are for planning purposes only. You may find that construction projects, traffic, weather, or other events may cause conditions to differ from the map results, and you should plan your route accordingly. You must obey all signs or notices regarding your route.