

Map data ©2017 Google 5 mi

## Seattle


Washington

### Get on I-5 N from 4th Ave


- ↑ 1. Head southwest on Madison St toward 4th Ave  
4 min (0.7 mi)
- ➡ 2. Turn right at the 1st cross street onto 4th Ave  
197 ft
- ➡ 3. Turn right at the 3rd cross street onto University St  
0.2 mi
- ⤴ 4. Use the right 2 lanes to merge onto I-5 N via the ramp to Vancouver BC  
0.1 mi
- ⤴ 5. Use the right 2 lanes to merge onto I-5 N via the ramp to Vancouver BC  
0.3 mi

### Take WA-520 E, I-405 N and WA-522 E to US-2 E in Monroe. Take the U.S. 2 E exit from WA-522 E


- ⤴ 5. Merge onto I-5 N  
33 min (31.6 mi)
- ➡ 6. Use the right 2 lanes to take exit 168B for WA-520 toward Bellevue/Kirkland  
1.8 mi
- ➡ 7. Use the right 2 lanes to take exit 168B for WA-520 toward Bellevue/Kirkland  
0.3 mi
- ↑ 7. Continue onto WA-520 E  
⚠ Partial toll road  
6.4 mi

-  8. Use the right 2 lanes to take the Interstate 405 N exit toward Everett  


---

1.0 mi
-  9. Merge onto I-405 N  

---

7.3 mi
-  10. Use the right 2 lanes to take exit 23 to merge onto WA-522 E  


---

14.2 mi
-  11. Exit onto US-2 E toward Wenatchee  


---

0.5 mi


**Continue on US-2 E. Drive to S Riverside Rd**

-  12. Merge onto US-2 E  


---

42 min (24.8 mi)
-  13. Continue onto W Stevens Ave  


---

8.4 mi
-  14. At the traffic circle, take the 2nd exit onto US-2  


---

1.3 mi
-  15. Turn right onto 217th Pl SE  


---

12.5 mi
-  16. Turn right onto Mt Index River Rd  

---

1.1 mi
-  17. Turn left onto S Riverside Rd  

---

0.3 mi
-  17. Turn left onto S Riverside Rd  

---

1.2 mi

**Continued Directions**

**52429 Mossy Rd**

Gold Bar, WA 98251

At the end of the Google Earth Directions, Turn right and continue for 410 feet. Turn right and continue 108 feet. SE corner of property on right.

