



Seattle


Washington


Follow I-90 E and I-82 E/US-97 S to WA-821 S in Yakima County. Take exit 26 from I-82 E/US-97 S


2 h 7 min (136 mi)


-  1. Head southwest on Madison St toward 4th Ave


197 ft
-  2. Turn right at the 1st cross street onto 4th Ave


305 ft
-  3. Turn right at the 1st cross street onto Spring St


0.1 mi
-  4. Turn right onto the ramp to Portland

0.9 mi
-  5. Keep left at the fork, follow signs for Interstate 90 E/Bellevue/Spokane and merge onto I-90 E

1.4 mi
-  6. Keep left at the fork to stay on I-90 E

107 mi
-  7. Use the right 2 lanes to take exit 110 for I-82 E/US-97 S toward Yakima


1.1 mi
-  8. Continue onto I-82 E/US-97 S


25.5 mi
-  9. Take exit 26 for WA-821 N toward WA-823/Selah


0.3 mi


Take E Selah Rd and Sage Trail Rd to Buds Pl


20 min (4.6 mi)


-  10. Turn left onto WA-821 S


0.1 mi
-  11. Continue straight onto Firing Center Rd

138 ft
-  12. Turn right onto E Selah Rd

1.7 mi
-  13. Turn left onto Sage Trail Rd

0.7 mi
-  14. Turn right to stay on Sage Trail Rd

0.6 mi
-  15. Keep right to continue toward Sage Trail Rd

299 ft
-  16. Slight right onto Sage Trail Rd

0.5 mi

➔ 17. Turn right onto Buds Pl

0.9 mi

Buds Pl

Yakima, WA 98901



Continued Directions

At the end of the Google Earth Directions continue along the dirt road for 0.64 of a mile. NE corner of property on left.