

Map data ©2017 Google 2 mi

St. Louis




Missouri

Get on I-64 E from S Tucker Blvd and Chouteau Ave








- ↑ 1. Head south toward S Tucker Blvd
4 min (1.3 mi)
272 ft
- 2. Turn right onto S Tucker Blvd
0.5 mi
- ↶ 3. Turn left onto Chouteau Ave/Historic U.S. 66 E
0.3 mi
- ↑ 4. Continue straight onto Chouteau Ave
335 ft
- ↶ 5. Turn left onto S 6th St
0.1 mi
- ⤴ 6. Take the ramp onto I-64 E
0.2 mi

Follow I-55 N to Olive Township. Take exit 37 from I-55 N

- ⤴ 7. Merge onto I-64 E
33 min (37.3 mi)
0.8 mi
- [i](#) Entering Illinois

-  8. Keep left to continue on I-55 N/I-64 E 2.2 mi
-  9. Keep left at the fork to continue on I-55 N 33.9 mi
-  10. Take exit 37 toward Livingstone/New Douglas 0.4 mi

Take Nicholls St, Livingston Ave and Williamson Ave to Adams Ave in Williamson

-  11. Turn left onto New Douglas Rd 6 min (2.1 mi)
-  12. Continue straight onto Nicholls St 0.3 mi
-  13. Turn right onto Livingston Ave 0.5 mi
-  14. Continue onto Williamson Ave 0.6 mi
-  15. Turn right onto 3rd St 0.7 mi
-  16. Turn right at the 2nd cross street onto Adams Ave 0.1 mi
 Destination will be on the left

1102 Adams Ave

Staunton, IL 62088

