


Map data ©2017 Google 5 mi



St. Louis


Missouri

Get on I-55 N/I-64 E/US-40 E in East Saint Louis from N 11th St, Cole St and Martin Luther King Bridge

- ↑ 1. Head northeast toward S Tucker Blvd 11 min (3.4 mi)
- ↩ 2. Turn left onto S Tucker Blvd 144 ft
- ↪ 3. Turn right onto Market St 46 ft
- ↩ 4. Turn left onto N 11th St 0.1 mi
- ↪ 5. Turn right onto Cole St 0.6 mi
- ↪ 6. Use the 2nd from the right lane to turn slightly right toward N Broadway 0.4 mi
- ↪ 7. Use the left lane to turn right onto N Broadway 144 ft
- ↩ 8. Turn left onto Convention Plaza 0.2 mi
- ↑ 9. Continue onto Dr Martin Luther King Bridge 0.1 mi
- [i](#) Entering Illinois 0.2 mi

-  10. Continue onto Martin Luther King Bridge/Martin Luther King Memorial Bridge

0.8 mi
-  11. Keep left to stay on Martin Luther King Bridge/Martin Luther King Memorial Bridge
 Continue to follow Martin Luther King Bridge

0.4 mi
-  12. Take the I-55 N/I-70 E/US-40 E ramp on the left to Chicago/Indianapolis

0.5 mi

Follow I-55 N to IL-4 N in Olive Township. Take exit 33 from I-55 N


-
- 27 min (30.7 mi)
-  13. Merge onto I-55 N/I-64 E/US-40 E


0.1 mi
 -  14. Keep left at the fork to continue on I-55 N



30.3 mi
 -  15. Take exit 33 toward Staunton/Lebanon


0.2 mi


Continue on IL-4 N. Drive to School St in Wilsonville


-
- 22 min (14.1 mi)
-  16. Turn left onto IL-4 N


6.1 mi
 -  17. Turn left onto S Hibbard St



0.1 mi
 -  18. Continue onto IL-4 N/N Edwardsville St
 Continue to follow IL-4 N

4.9 mi
 -  19. Turn left onto Sawyerville Hills Rd

1.0 mi
 -  20. Turn left onto IL-138 W

1.5 mi
 -  21. Turn left onto Gillespie St

0.3 mi
 -  22. Turn left onto Nettie St

180 ft
 -  23. Turn right onto School St
 Destination will be on the right

0.1 mi

201-299 School St

Staunton, IL 62088

These directions are for planning purposes only. You may find that construction projects, traffic, weather, or other events may cause conditions to differ from the map results, and you should plan your route accordingly. You must obey all signs or notices regarding your route.

