

Map data ©2017 Google 10 mi

## Colorado Springs

Colorado

### Get on I-25 S


- ↑ 1. Head northwest on Pikes Peak Ave toward S Nevada Ave  
6 min (1.7 mi)
- ↩ 2. Turn left at the 1st cross street onto S Nevada Ave  
59 ft
- ↗ 3. Turn left to merge onto I-25 S  
1.3 mi
- ↘ 4. Turn left to merge onto I-25 S  
0.4 mi

### Follow I-25 S to US-160 W in Huerfano County. Take exit 50 from I-25 S


- ↘ 4. Merge onto I-25 S  
1 h 16 min (89.7 mi)
- ↘ 5. Take exit 50 for U.S. 160 W  
89.6 mi
- ↘ 6. Take exit 50 for U.S. 160 W  
0.2 mi

### Continue on US-160 W. Drive to Lamar in Costilla County


- ↩ 6. Turn left onto US-160 W  
1 h 11 min (59.8 mi)
- ↘ 7. Turn left onto US-160 W  
0.9 mi


- 

7. Turn left onto US-160 W/Main St


0.1 mi
- 

8. Turn right at the 2nd cross street onto US-160 W/W 7th St


 Continue to follow US-160 W

52.1 mi
- 


9. Turn left onto Airport Rd

0.4 mi
- 


10. Continue onto Rd 12

1.1 mi
- 


11. Turn right onto Rd G G

2.6 mi
- 


12. Turn left onto Mountain View Rd

174 ft
- 


13. Turn right onto Colorado Springs Ave

2.0 mi
- 

14. Turn left onto Tonerville Rd

0.3 mi
- 

15. Turn right at the 1st cross street onto Lamar

 Destination will be on the right

0.2 mi

## Lamar

Blanca, CO 81123

These directions are for planning purposes only. You may find that construction projects, traffic, weather, or other events may cause conditions to differ from the map results, and you should plan your route accordingly. You must obey all signs or notices regarding your route.