

Map data ©2017 Google 20 mi

Greensboro


North Carolina


Get on I-40 E/I-85BUS N in Jefferson from E Gate City Blvd


- ↑ 1. Head east on W Market St toward N Greene St 9 min (4.4 mi)
- ➡ 2. Turn right onto Murrow Blvd 0.5 mi
- ⬅ 3. Keep left to stay on Murrow Blvd 0.5 mi
- ⬅ 4. Turn left at the 1st cross street onto E Gate City Blvd 207 ft
- ↑ 5. Continue onto E Lee St 2.8 mi
- ⬆ 6. Use the left 2 lanes to turn left to merge onto I-40 E/I-85BUS N toward Burlington/Durham 0.3 mi


Follow I-40 E to NC-210 W in Rocky Point. Take exit 408 from I-40 E

- ⬆ 7. Merge onto I-40 E/I-85BUS N 2 h 35 min (184 mi)
- i Continue to follow I-40 E 34.1 mi

-  8. Keep right at the fork to stay on I-40 E, follow signs for Interstate 40/Raleigh


42.9 mi
-  9. Keep right at the fork to stay on I-40 E, follow signs for Benson/Wilmington

107 mi
-  10. Take exit 408 for NC-210


0.3 mi
-  11. Keep right at the fork, follow signs for Rocky Point and merge onto NC-210 W


174 ft

Continue on NC-210 W. Drive to North Dr in Long Creek

-  12. Merge onto NC-210 W

9 min (6.3 mi)
-  13. Turn right onto Little Kelly Rd

5.1 mi
-  14. Turn right onto North Dr

0.9 mi
-  Destination will be on the left

0.4 mi

123 North Dr

Rocky Point, NC 28457

