

Imagery ©2017 Landsat / Copernicus, Data SIO, NOAA, U.S. Navy, NGA, GEBCO, Map data ©2017 Google

10 mi

## Redding

California

### Follow CA-299 E to Co Rd 198 in Modoc County


2 h 6 min (112 mi)

- ↑ 1. Head south on Market St toward Shasta St  
443 ft
- ↑ 2. Market St turns left and becomes CA-44 E/Tehama St (signs for I-5)  
[Continue to follow CA-44 E](#)  
1.7 mi
- ↘ 3. Take exit 2B to merge onto I-5 N toward Weed/Portland  
1.9 mi
- ↘ 4. Take exit 680 to merge onto CA-299 E/Lake Blvd E  
[Continue to follow CA-299 E](#)  
100 mi
- ↑ 5. Continue straight onto CA-139 N/CA-299 E  
8.1 mi


### Take Rush Creek Dr, Acomia Rd, Alpine Rd and Hilton Rd to Canyon Rd


52 min (14.9 mi)

- ↘ 6. Turn right onto Co Rd 198  
0.1 mi


- 

7. Turn left onto Lower Rush Creek Rd/Rush Creek Dr


 Continue to follow Rush Creek Dr

4.5 mi
- 


8. Turn right

0.6 mi
- 


9. Turn left toward Bighorn Rd

0.2 mi
- 


10. Turn right onto Bighorn Rd

0.6 mi
- 


11. Turn right onto Legend Rd

0.8 mi
- 


12. Continue straight onto Acomia Rd

3.1 mi
- 


13. Continue onto Alpine Rd

1.5 mi
- 


14. Turn left onto Hilton Rd

3.3 mi
- 


15. Turn right onto Dawn Dr

0.2 mi
- 

16. Turn left to stay on Dawn Dr

108 ft
- 

17. Turn right onto Canyon Rd

 Destination will be on the left

0.2 mi

## Canyon Rd

Alturas, CA 96101

These directions are for planning purposes only. You may find that construction projects, traffic, weather, or other events may cause conditions to differ from the map results, and you should plan your route accordingly. You must obey all signs or notices regarding your route.