

Map data ©2017 Google 2 mi

Jacksonville

Florida

Get on FL-228 W/I-95 S/US-17 S from E State St

- ↑ 1. Head east on E Union St toward N Ocean St 4 min (1.1 mi)

- ↶ 2. Turn left at the 1st cross street onto N Ocean St 207 ft

- ↶ 3. Use the left 2 lanes to turn left at the 1st cross street onto E State St 279 ft

- ↑ 4. Continue onto Old Kings Rd 0.7 mi

- ↑ 5. Continue onto Kings Rd 217 ft

- ⤴ 6. Slight left to merge onto FL-228 W/I-95 S/US-17 S toward I-10 0.2 mi


- ⤴ 7. Merge onto FL-228 W/I-95 S/US-17 S 0.1 mi


Take I-10 W and I-295 S to FL-134 W/103rd St. Take exit 16 from I-295 S


- ⤴ 7. Merge onto FL-228 W/I-95 S/US-17 S 11 min (11.4 mi)

- ⤴ 8. Merge onto FL-134 W/103rd St 1.0 mi


- ↶ 8. Keep right at the fork to continue on US-17 S 0.7 mi


-  9. Continue onto I-10 W 4.4 mi


-  10. Use the right 2 lanes to take exit 356 to merge onto I-295 S 5.1 mi


-  11. Take exit 16 to merge onto FL-134 W/103rd St 0.3 mi


Continue on FL-134 W/103rd St. Take Old Middleburg Rd S to Haxter Falls Ct

-  12. Merge onto FL-134 W/103rd St 12 min (6.1 mi)

-  13. Turn left onto Old Middleburg Rd S 2.1 mi

-  14. Turn right onto Longleaf Branch Dr 3.3 mi

-  15. Turn left onto Haxter Falls Ct 0.6 mi

-  15. Turn left onto Haxter Falls Ct 0.1 mi

Haxter Falls Ct

Jacksonville, FL 32222

These directions are for planning purposes only. You may find that construction projects, traffic, weather, or other events may cause conditions to differ from the map results, and you should plan your route accordingly. You must obey all signs or notices regarding your route.