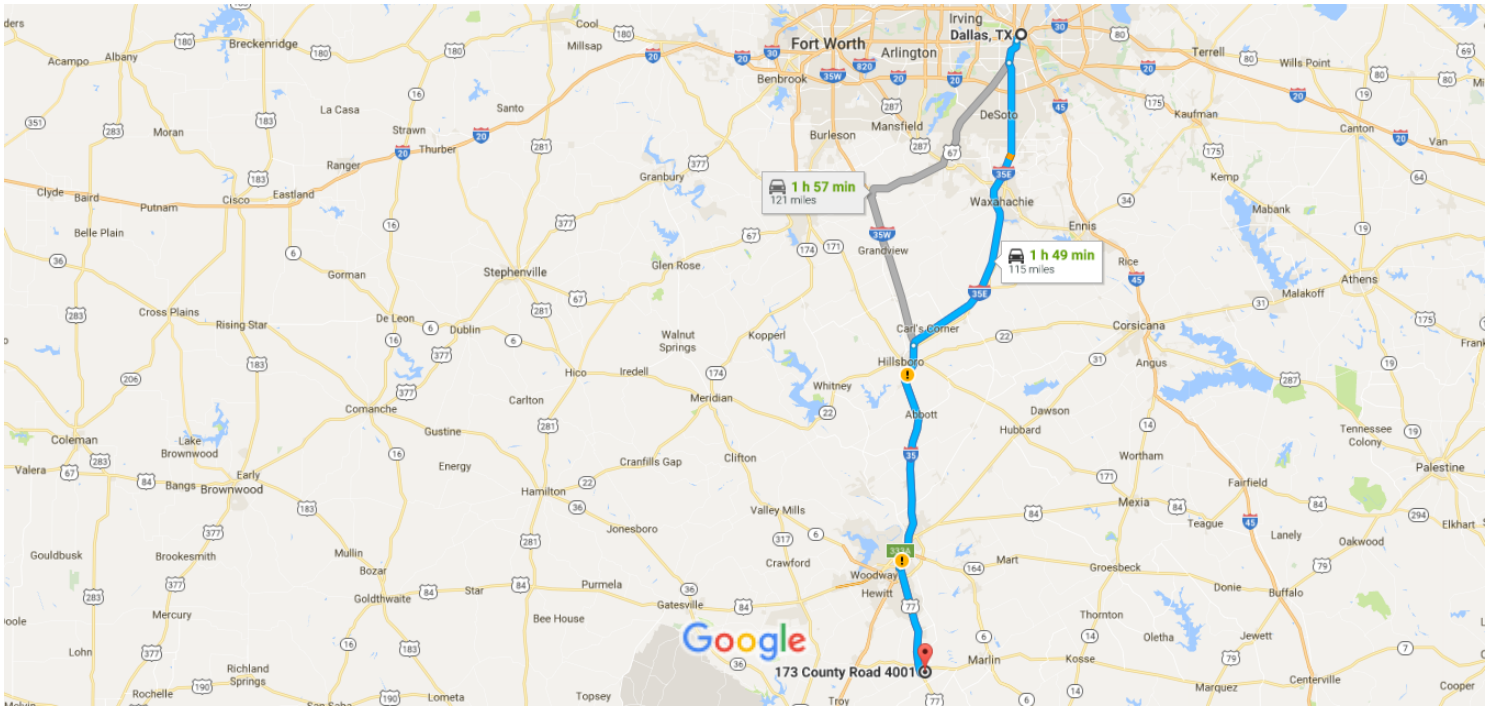




Dallas, TX to 173 County Rd 4001, Chilton, TX 76632

Drive 115 miles, 1 h 49 min



Map data ©2017 Google 10 mi

## Dallas

Texas











Follow I-35E and I-35 S to S Interstate Hwy 35/J H Kultgen Expy in Waco. Take exit 333A from I-35 S

1 h 24 min (95.7 mi)

1. Head east toward Browder St  
299 ft
2. Turn right onto Browder St  
240 ft
3. Turn right onto Canton St  
0.1 mi
4. Use the left 2 lanes to turn slightly left onto the ramp to I-30 W/I-35E  
0.5 mi
5. Keep right at the fork to continue toward I-35E  
Parts of this road may be closed at certain times or days  
0.8 mi
6. Keep left and merge onto I-35E  
4.1 mi
7. Keep left at the fork to continue on I-35E S, follow signs for Waco  
52.7 mi
8. Continue onto I-35 S  
37.4 mi
9. Take exit 333A toward TX-396 Loop/Valley Mills Dr/La Salle Ave  
0.1 mi

Follow US-77 S to your destination in Chilton

23 min (19.0 mi)

-  10. Merge onto S Interstate Hwy 35/J H Kultgen Expy
- 0.1 mi
-  11. Turn left onto S Valley Mills Dr
- 0.1 mi
-  12. At the traffic circle, take the 2nd exit onto US-77 S/N Robinson Dr
-  Continue to follow US-77 S
- 17.8 mi
-  13. Turn left onto TX-7 E
- 0.7 mi
-  14. Turn right onto County Rd 494N
- 69 ft
-  15. Turn left toward County Rd 4001
- 344 ft
-  16. Turn right onto County Rd 4001
- 0.1 mi
-  17. Keep right
-  Destination will be on the left
- 66 ft

173 County Rd 4001

Chilton, TX 76632

These directions are for planning purposes only. You may find that construction projects, traffic, weather, or other events may cause conditions to differ from the map results, and you should plan your route accordingly. You must obey all signs or notices regarding your route.

