

Map data ©2017 Google 10 mi

Los Angeles


California


Get on US-101 S from N Main St


- ↑ 1. Head southeast on W 1st St toward S Main St 2 min (0.5 mi)
- ↩ 2. Turn left at the 1st cross street onto N Main St 62 ft
⚠ May be closed at certain times or days
- ➡ 3. Turn right onto Aliso St 0.3 mi
- ⤴ 4. Use the 2nd from the left lane to merge onto US-101 S via the ramp to Interstate 10 Fwy E/Interstate 5 Fwy S 299 ft
- ⤴ 5. Use the 2nd from the left lane to merge onto US-101 S via the ramp to Interstate 10 Fwy E/Interstate 5 Fwy S 0.2 mi


Take I-10 E, CA-210 and I-15 N to Minneola Rd in San Bernardino County. Take exit 198 from I-15 N


- ⤴ 5. Merge onto US-101 S 1 h 52 min (128 mi)
- ⤴ 6. Keep left at the fork to continue on San Bernardino Fwy, follow signs for San Bernardino/Interstate 10 E 0.7 mi
- ⤴ 7. Continue onto I-10 E/San Bernardino Fwy 1.3 mi
- ⤴ 8. Continue onto I-10 E/San Bernardino Fwy 12.1 mi


-  8. Take exit 31B to merge onto I-605 N 5.3 mi


-  9. Use the right 2 lanes to take exit 27A to merge onto I-210 E/Foothill Fwy toward Foothill Fwy/San Bernardino 7.8 mi


-  10. Continue onto CA-210/Foothill Fwy 19.0 mi

-  11. Use the right 3 lanes to take exit 64A toward Barstow 1.4 mi


-  12. Merge onto I-15 N 7.3 mi


-  13. Keep left to stay on I-15 N, follow signs for Barstow 58.8 mi



-  14. Keep left at the fork to stay on I-15 N 14.0 mi

-  15. Take exit 198 for Minneola Rd 0.3 mi

Continue on Minneola Rd. Drive to Eagle Rd

-  16. Turn right onto Minneola Rd 8 min (5.5 mi)

-  17. Turn left onto Silver Valley Rd 3.6 mi

-  18. Turn right onto Eagle Rd 1.7 mi
 Destination will be on the right

- 0.2 mi

33500-33698 Eagle Rd

Newberry Springs, CA 92365

These directions are for planning purposes only. You may find that construction projects, traffic, weather, or other events may cause conditions to differ from the map results, and you should plan your route accordingly. You must obey all signs or notices regarding your route.

