

Redding, CA

Continue to I-5 N. Take exit 2B from CA-44 E

2.0 mi

↑ Head south on Market St toward Shasta St

443 ft

↑ Market St turns left and becomes CA-44 E/Tehama St (signs for I-5)

[Continue to follow CA-44 E](#)

1.7 mi

↘ Take exit 2B to merge onto I-5 N toward Weed/Portland


0.2 mi

Follow I-5 N to US-97 N/U.S. 99/Volcanic Legacy Scenic Byway/S Weed Blvd in Weed. Take exit 747 from I-5 N

68.7 mi

⤴ Merge onto I-5 N

68.4 mi

 Take exit 747 for US-97 toward Central Weed/Klamath Falls

0.2 mi


Follow US-97 N/Volcanic Legacy Scenic Byway, Big Springs Rd and Tony Lema Dr to Hill Dr

9.2 mi


 Turn right onto US-97 N/U.S. 99/Volcanic Legacy Scenic Byway/S Weed Blvd

[Continue to follow US-97 N/Volcanic Legacy Scenic Byway](#)


4.7 mi

 Turn left onto Big Springs Rd


2.8 mi

 Turn left onto Country Club Dr


253 ft

 Turn right onto Tony Lema Dr


1.1 mi

 Turn right onto Lake Shore Dr

269 ft

 Turn left onto Browndeer Rd

0.2 mi

 Turn left at the 3rd cross street onto Antler Way

0.3 mi

 Turn right onto Hill Dr

171 ft

 Continue straight to stay on Hill Dr

[Destination will be on the right](#)

223 ft

These directions are for planning purposes only. You may find that construction projects, traffic, weather, or other events may cause conditions to differ from the map results, and you should plan your route accordingly. You must obey all signs or notices regarding your route.

