






Colorado Springs, CO











Get on I-25 S

-
-  1. Head northwest on Pikes Peak Ave toward S Nevada Ave
- 59 ft
-  2. Turn left at the 1st cross street onto S Nevada Ave
- 1.3 mi
-  3. Turn left to merge onto I-25 S
- 0.4 mi

Follow I-25 S to US-160 W in Huerfano County. Take exit 50 from I-25 S

-
-  4. Merge onto I-25 S
- 89.6 mi
-  5. Take exit 50 for U.S. 160 W
- 0.2 mi

Continue on US-160 W to your destination in Costilla County

-
-  6. Turn left onto US-160 W
- 0.9 mi
-  7. Turn left onto US-160 W/Main St
- 0.1 mi
-  8. Turn right at the 2nd cross street onto US-160 W/W 7th St
-  Continue to follow US-160 W
- 37.1 mi
-  9. Turn left
- 469 ft
-  10. Turn right
- 5.0 mi
-  11. Turn left toward Indian Creek Rd
- 141 ft
-  12. Turn left onto Indian Creek Rd
- 0.7 mi
-  13. Turn right at Ylvisaker Rd
-  Destination will be on the left
- 0.3 mi

Wilson Road

Fort Garland, CO 81133

These directions are for planning purposes only. You may find that construction projects, traffic, weather, or other events may cause conditions to differ from the map results, and you should plan your route accordingly. You must obey all signs or notices regarding your route.

