



## Little Rock, AR


### Get on I-630 E from Woodlane St

- 
- 4 min (0.6 mi)
-  1. Head north on State Capitol toward Capitol Mall  


---

449 ft
  -  2. State Capitol turns right and becomes W 4th St  


---

459 ft
  -  3. Continue onto Woodlane St  

---

0.2 mi
  -  4. Continue onto Doctor M.L.K. Jr Dr/M L King  


---

476 ft
  -  5. Turn left to merge onto I-630 E  


---

0.1 mi


### Follow US-167 N/US-67 N to Tekakwitha in Cherokee Village

- 
- 2 h 21 min (136 mi)
-  6. Merge onto I-630 E  


---

1.4 mi
  -  7. Use any lane to take exit 139A-139B to merge onto I-30 E toward N Little Rock  


---

3.1 mi
  -  8. Use the right 2 lanes to take the Interstate 40 E exit  


---

0.5 mi
  -  9. Merge onto I-40 E  



---

1.0 mi
  -  10. Keep left at the fork to continue on US-167 N/US-67 N, follow signs for Jacksonville/L.R.A.F.B  


---

55.0 mi
  -  11. Take exit 55 for US-64 E/US-167 N toward Bald Knob/Batesville  

---

0.3 mi
  -  12. Turn left onto US-167 N/US-64 W  
 [Continue to follow US-167 N](#)  


---

71.0 mi
  -  13. Continue onto US-412 E/US-62 E  


---

3.3 mi


### Take Pottawattamie Dr to Otalco Dr

- 
- 6 min (1.9 mi)
-  14. Turn left onto Tekakwitha  


---

0.3 mi
  -  15. Turn left onto Pottawattamie Dr  

---

0.7 mi
  -  16. Turn right onto Arkinda Dr  

---

0.2 mi
  -  17. Turn right onto Atasca Dr  

---

0.2 mi

- 
- ↩ 18. Turn left onto Merrimac Dr 0.2 mi
- 
- ↩ 19. Turn left onto Ottumwa Dr 499 ft
- 
- ↑ 20. Continue straight onto Otalco Dr 190 ft
- i Destination will be on the left
- 
- 0.3 mi

## 34 Otalco Drive

Cherokee Village, AR 72529

These directions are for planning purposes only. You may find that construction projects, traffic, weather, or other events may cause conditions to differ from the map results, and you should plan your route accordingly. You must obey all signs or notices regarding your route.

