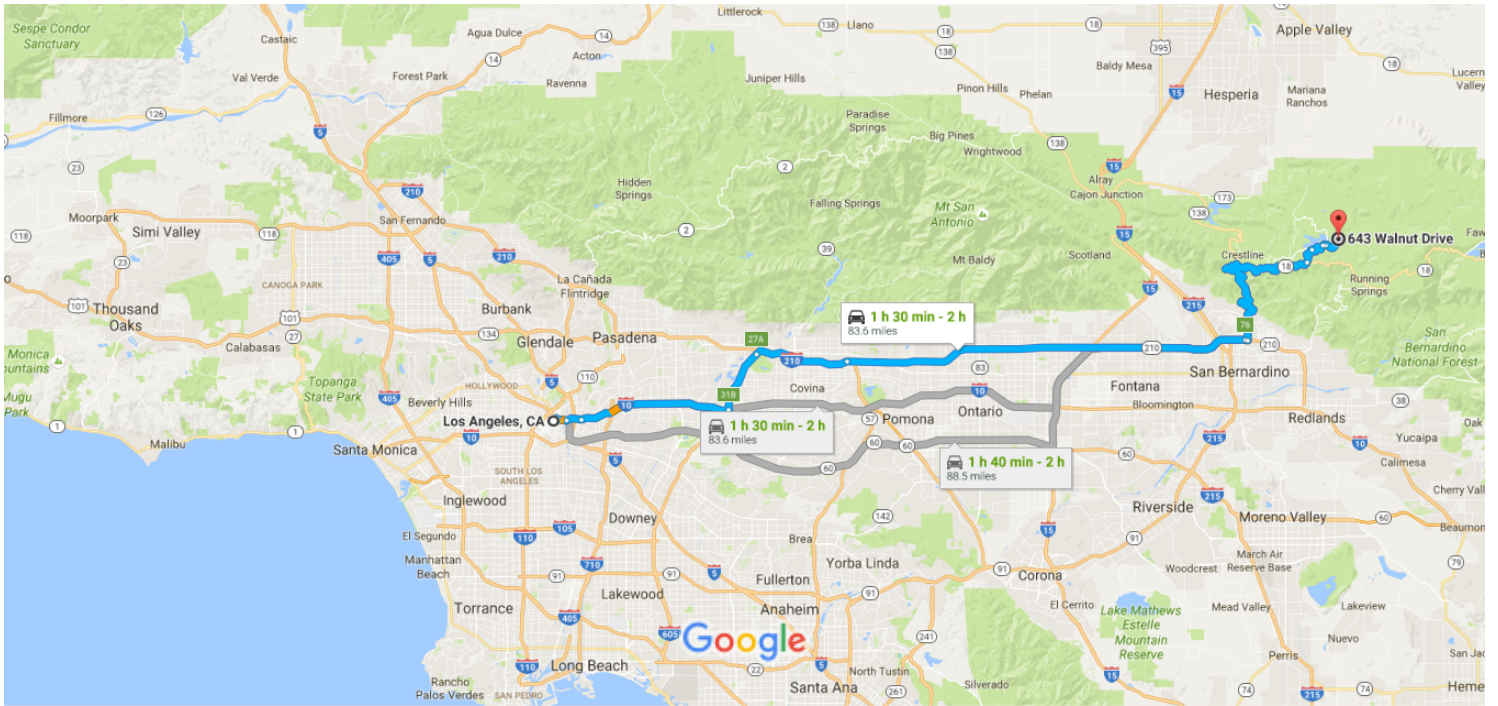





Los Angeles, CA to 643 Walnut Drive, Cedar Glen, CA 92321 Drive 83.6 miles, 1 h 30 min - 2 h





Map data ©2016 Google 5 mi


Los Angeles, CA

Get on US-101 S from N Main St


-
- 2 min (0.5 mi)
-  1. Head southeast on W 1st St toward S Main St


 -  2. Turn left at the 1st cross street onto N Main St


 -  3. Turn right onto Aliso St


 -  4. Use the 2nd from the left lane to merge onto US-101 S via the ramp to Interstate 10 Fwy E/Interstate 5 Fwy S


Take I-10 E, I-210 E/Foothill Fwy and CA-210 to CA-18/N Waterman Ave in San Bernardino. Take exit 76 from CA-210


-
- 55 min (59.7 mi)
-  5. Merge onto US-101 S


 -  6. Keep left at the fork to continue on San Bernardino Fwy, follow signs for San Bernardino/Interstate 10 E

 -  7. Continue onto I-10 E/San Bernardino Fwy



 -  8. Take exit 31B to merge onto I-605 N


 -  9. Use the right 2 lanes to take exit 27A to merge onto I-210 E/Foothill Fwy toward Foothill Fwy/San Bernardino


 -  10. Continue onto CA-210/Foothill Fwy


 -  11. Take exit 76 for CA-18/Waterman Ave


Follow CA-18 and CA-173 W to Walnut Dr in Lake Arrowhead

-
- 42 min (23.4 mi)
-  12. Use any lane to turn left onto CA-18/N Waterman Ave
 Continue to follow CA-18

 -  13. Turn left onto CA-173 W

 -  14. Turn right to stay on CA-173 W

 -  15. Turn right onto Hook Creek Rd

 -  16. Turn left to stay on Hook Creek Rd

-
- 17. Slight left onto Redwood Rd 1.4 mi

 - 18. Turn right to stay on Redwood Rd 253 ft

 - 19. Turn right onto Walnut Dr 0.2 mi
 - i Destination will be on the right

 - 469 ft

643 Walnut Drive

Cedar Glen, CA 92321

These directions are for planning purposes only. You may find that construction projects, traffic, weather, or other events may cause conditions to differ from the map results, and you should plan your route accordingly. You must obey all signs or notices regarding your route.

