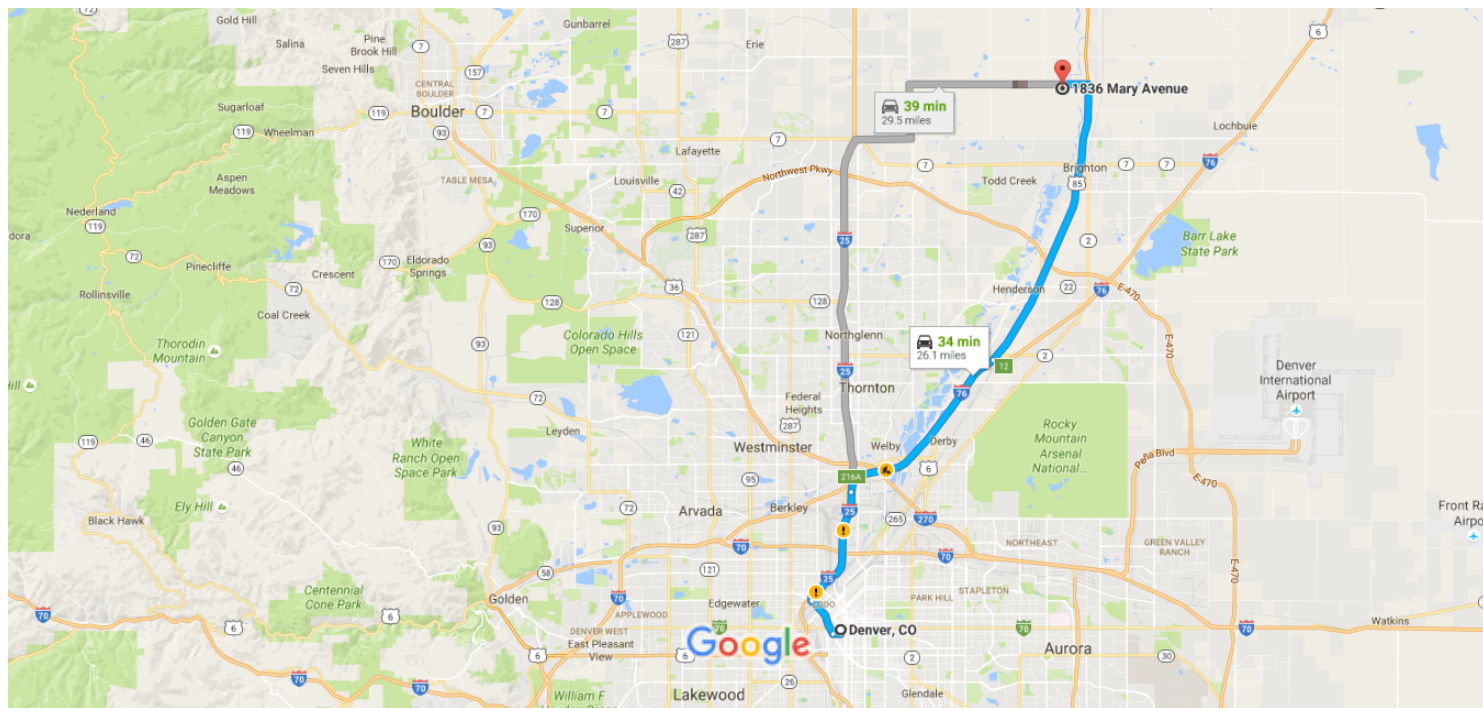




Denver, CO to 1836 Mary Avenue, Wattenburg, CO 80621







Drive 26.1 miles, 34 min







Map data ©2016 Google 2 mi

Denver, CO




Get on I-25 N from Speer Blvd

-
-  1. Head south on Bannock St toward W 14th Ave
 May be closed at certain times or days
-
-  2. Turn right onto W 13th Ave
-
-  3. Turn right onto Speer Blvd
 Parts of this road may be closed at certain times or days
-
-  4. Use the right lane to merge onto I-25 N via the ramp to Ft Collins
-

Take I-76 E and US-85 N to Co Rd 6 in Weld County

-
-  5. Merge onto I-25 N
-
-  6. Use the right 2 lanes to take exit 216A to merge onto I-76 E toward Fort Morgan
-
-  7. Use the left 2 lanes to take exit 12 for US-85 N toward Brighton/Greeley
-
-  8. Continue onto US-85 N
-

Continue on Co Rd 6. Drive to Mary Ave

-
-  9. Turn left onto Co Rd 6 (signs for Wattenberg)
-
-  10. Turn left onto Mary Ave
 Destination will be on the left
-

1836 Mary Avenue

Wattenburg, CO 80621

These directions are for planning purposes only. You may find that construction projects, traffic, weather, or other events may cause conditions to differ from the map results, and you should plan your route accordingly. You must obey all signs or notices regarding your route.

