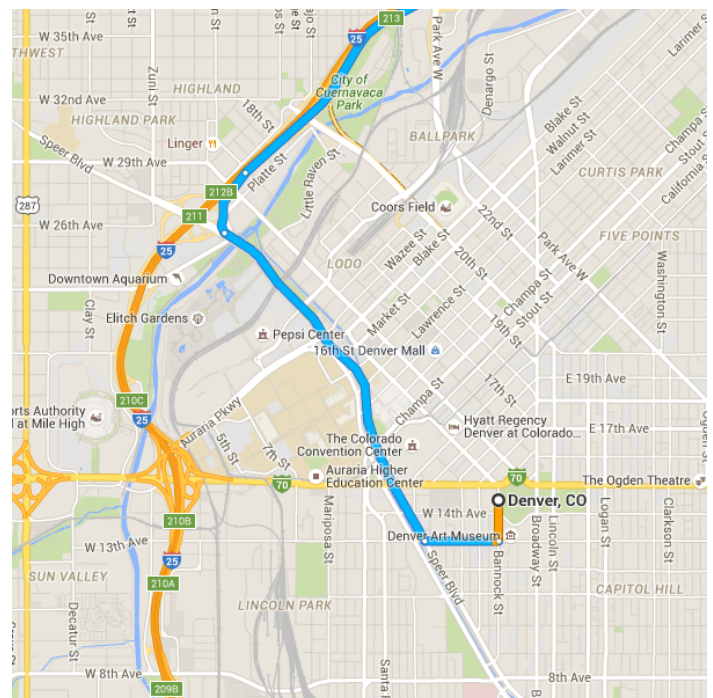


Imagery ©2015 Landsat, Map data ©2015 Google 10 mi

Denver, CO

Get on I-25 N from Speer Blvd

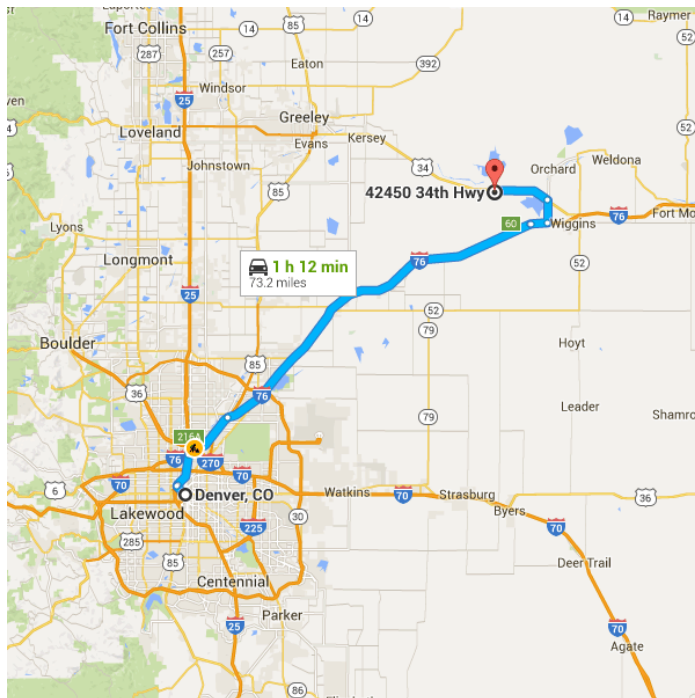
- ↑ 1. Head south on Bannock St toward W 14th Ave
7 min (2.2 mi)
- ➡ 2. Turn right onto W 13th Ave
0.2 mi
- ➡ 3. Turn right onto Speer Blvd
0.3 mi
- ⤴ 4. Use the right lane to merge onto I-25 N via the ramp to Ft Collins
1.5 mi
0.3 mi



Follow I-76 E to CO-144 E in Weld County. Take exit 60 from I-76 E

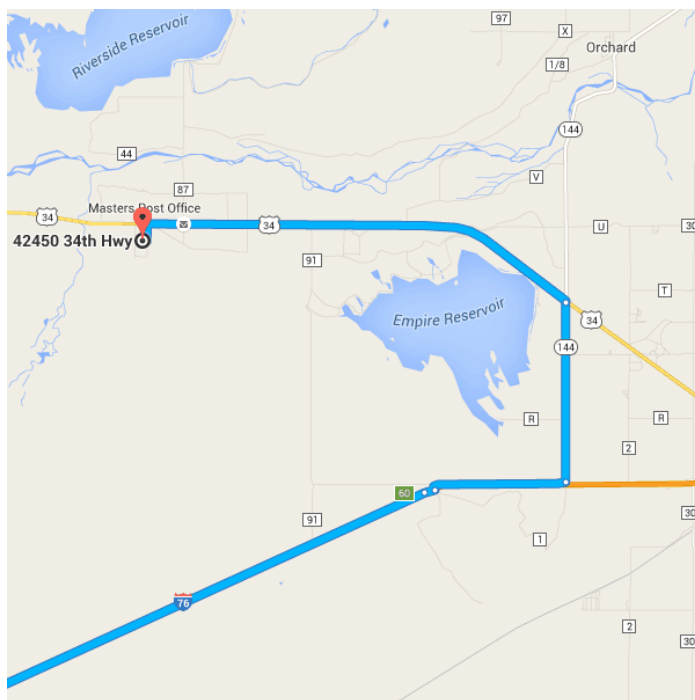
49 min (58.7 mi)

5. Merge onto I-25 N
4.3 mi
6. Use the right 2 lanes to take exit 216A to merge onto I-76 E toward Fort Morgan
7.1 mi
7. Keep right to stay on I-76 E
47.1 mi
8. Take exit 60 toward CO-144 E
0.2 mi



Follow CO-144 E and US-34 W to your destination

9. Turn left onto CO-144 E
16 min (12.3 mi)
10. Turn left to stay on CO-144 E
2.1 mi
11. Turn left onto US-34 W
2.8 mi
12. Turn left
7.0 mi
13. Turn right
0.3 mi
- [Destination will be on the right](#)
381 ft



42450 34th Hwy

Orchard, CO 80649

These directions are for planning purposes only. You may find that construction projects, traffic, weather, or other events may cause conditions to differ from the map results, and you should plan your route accordingly. You must obey all signs or notices regarding your route.

