








Tallahassee, FL



Drive from I-10 W to Gadsden County. Take exit 174 from I-10 W

-
-  1. Head north on S Monroe St toward E Pensacola St
- 32 min (29.1 mi)
-
-  2. Turn right to merge onto I-10 W toward Pensacola
- 3.9 mi
-
-  3. Take exit 174 for FL-12 toward Gretna/Greensboro
- 24.9 mi
-
-
- 0.2 mi





Follow FL-12 W to FL-20 W in Bristol

-
-  4. Turn left onto FL-12 W/Greensboro Hwy
-  Continue to follow FL-12 W
- 23 min (21.1 mi)
-
-
- 3.0 mi
-
-  5. Turn left onto FL-12 W/Green Ave
-  Continue to follow FL-12 W
- 18.1 mi
-

Continue on FL-20 W to Bay County

-
-  6. Turn right onto FL-20 W
- 53 min (48.3 mi)
-
-
- 28.3 mi
-
-  7. Turn left onto US-231 S
- 20.0 mi
-

Follow Transmitter Rd to Helen Ave in Springfield

-
-  8. Turn left onto Transmitter Rd
- 10 min (4.6 mi)
-
-
- 4.2 mi
-
-  9. Turn right onto E 3rd St
- 0.3 mi
-
-
- 0.1 mi
-
-  10. Turn left onto Helen Ave
-  Destination will be on the left

208-214 Helen Avenue

Panama City, FL 32401

These directions are for planning purposes only. You may find that construction projects, traffic, weather, or other events may cause conditions to differ from the map results, and you should plan your route accordingly. You must obey all signs or notices regarding your route.

