
















## Gainesville, FL

-  1. Head north on S Main St toward NE State Rd 24/E University Ave  
9 s (118 ft)

### Continue on NE State Rd 24. Take US-301 N and I-10 E to Redpoll Ave in Jacksonville

- 1 h 20 min (72.0 mi)
-  2. Turn right at the 1st cross street onto NE State Rd 24/E University Ave  
0.8 mi
-  3. Turn left onto FL-24 E/NE State Rd 24/NE Waldo Rd  
 Continue to follow FL-24 E/NE State Rd 24  
13.4 mi
-  4. Slight right onto US-301 N/N Main St  
 Continue to follow US-301 N  
36.3 mi
-  5. Turn left to merge onto I-10 E toward Jacksonville  
12.8 mi
-  6. Take exit 356 for I-295 toward International Airport/Savannah/St Augustine  
0.2 mi
-  7. Keep left at the fork, follow signs for Interstate 295 N/Int'l Airport/Savannah and merge onto I-295 N  
7.1 mi
-  8. Take exit 28A to merge onto US-1 S/US-23 S/New Kings Rd  
1.4 mi

### Continue on Redpoll Ave. Drive to Siskin Ave

- 2 min (0.3 mi)
-  9. Turn left onto Redpoll Ave  
312 ft
-  10. Turn right at the 1st cross street onto Moncrief Rd W  
33 ft
-  11. Turn left onto Redpoll Ave  
0.2 mi
-  12. Turn right at the 3rd cross street onto Siskin Ave  
 Destination will be on the right  
0.1 mi

## 7862 Siskin Avenue

Jacksonville, FL 32219

These directions are for planning purposes only. You may find that construction projects, traffic, weather, or other events may cause conditions to differ from the map results, and you should plan your route accordingly. You must obey all signs or notices regarding your route.

