





Los Angeles, CA

Get on US-101 S from N Main St

-
- 2 min (0.5 mi)
-  1. Head southeast on W 1st St toward S Main St


62 ft
 -  2. Turn left at the 1st cross street onto N Main St


0.3 mi
 -  3. Turn right onto Aliso St


299 ft
 -  4. Use the 2nd from the left lane to merge onto US-101 S via the ramp to Interstate 10 Fwy E/Interstate 5 Fwy S


0.2 mi


Follow I-10 E to Cottonwood Springs Road in Riverside County. Take exit 168 from I-10 E

-
- 2 h 14 min (151 mi)
-  5. Merge onto US-101 S

0.7 mi
 -  6. Keep left at the fork to continue on San Bernardino Fwy, follow signs for San Bernardino/Interstate 10 E


1.3 mi
 -  7. Continue onto I-10 E/San Bernardino Fwy



13.2 mi
 -  8. Keep left to stay on I-10 E

136 mi
 -  9. Take exit 168 for Cottonwood Springs Rd toward Tewntynine Palms/Mecca

0.2 mi

Drive to Box Canyon Rd

-
- 3 min (2.6 mi)
-  10. Turn right onto Cottonwood Springs Road

0.4 mi
 -  11. Continue onto Box Canyon Rd
 Destination will be on the left

2.3 mi

Box Canyon Road

California

These directions are for planning purposes only. You may find that construction projects, traffic, weather, or other events may cause conditions to differ from the map results, and you should plan your route accordingly. You must obey all signs or notices regarding your route.

