





Tucson, AZ


Get on I-10 E from S Country Club Rd, AZ-210 E/E Aviation Pkwy and S Alvernon Way


-
- 11 min (5.6 mi)
-  1. Head west on E Broadway Blvd toward S Country Club Rd


39 ft
 -  2. Turn left at the 1st cross street onto S Country Club Rd

1.6 mi
 -  3. Turn left onto AZ-210 E/E Aviation Pkwy

1.0 mi
 -  4. Turn right onto E Technical Dr


0.4 mi
 -  5. Turn right onto S Alvernon Way


0.2 mi
 -  6. Keep left to stay on S Alvernon Way

2.1 mi
 -  7. Use the left 2 lanes to turn left to merge onto I-10 E toward El Paso

0.4 mi


Follow I-10 E to E Dragoon Rd in Cochise County. Take exit 318 from I-10 E


-
- 46 min (53.9 mi)
-  8. Merge onto I-10 E


53.6 mi
 -  9. Take exit 318 for Dragoon Rd


0.3 mi


Continue on E Dragoon Rd. Drive to W Eslick Ranch Rd

-
- 19 min (13.4 mi)
-  10. Turn right onto E Dragoon Rd

10.8 mi
 -  11. Turn right onto Cochise Stronghold Rd

1.5 mi
 -  12. Turn left onto W Eslick Ranch Rd

0.5 mi
 -  13. Continue onto Eslick Rd

0.5 mi
 -  14. Continue onto W Eslick Ranch Rd

446 ft

West Eslick Ranch Road

Cochise, AZ 85606

These directions are for planning purposes only. You may find that construction projects, traffic, weather, or other events may cause conditions to differ from the map results, and you should plan your route accordingly. You must obey all signs or notices regarding your route.

should plan your route accordingly. You must obey all signs or notices regarding your route.

