














Orlando, FL







Get on FL-408 E from E Anderson St

-
-  1. Head east on W South St toward S Orange Ave
- 108 ft
-  2. Turn right onto S Orange Ave
- 463 ft
-  3. Turn left at the 1st cross street onto E Anderson St
- 0.3 mi
-  4. Use the left lane to take the ramp onto FL-408 E
-  Toll road
- 0.2 mi

Follow FL-408 E, FL-50 E and I-95 N to FL-46 E/W Main St in Mims. Take exit 223 from I-95 N

-
-  5. Merge onto FL-408 E
-  Toll road
- 2.9 mi
-  6. Keep left at the fork to stay on FL-408 E
-  Toll road
- 8.7 mi
-  7. Use the right 2 lanes to take exit 23 to merge onto FL-50 E
-  Partial toll road
- 21.7 mi
-  8. Turn left to merge onto I-95 N
- 7.9 mi
-  9. Take exit 223 for FL-46 toward Sanford/Mims
- 0.2 mi

Continue on W Main St. Drive to Pineapple Ave

-
-  10. Turn right onto FL-46 E/W Main St (signs for Mims)
-  Continue to follow W Main St
- 1.7 mi
-  11. Turn left onto Myrtle Ave
- 0.3 mi
-  12. Turn right at the 2nd cross street onto Cypress Ave
- 0.2 mi
-  13. Turn right at the 3rd cross street onto Pineapple Ave
-  Destination will be on the left
- 20 ft

2618 Pineapple Avenue

Mims, FL 32754

