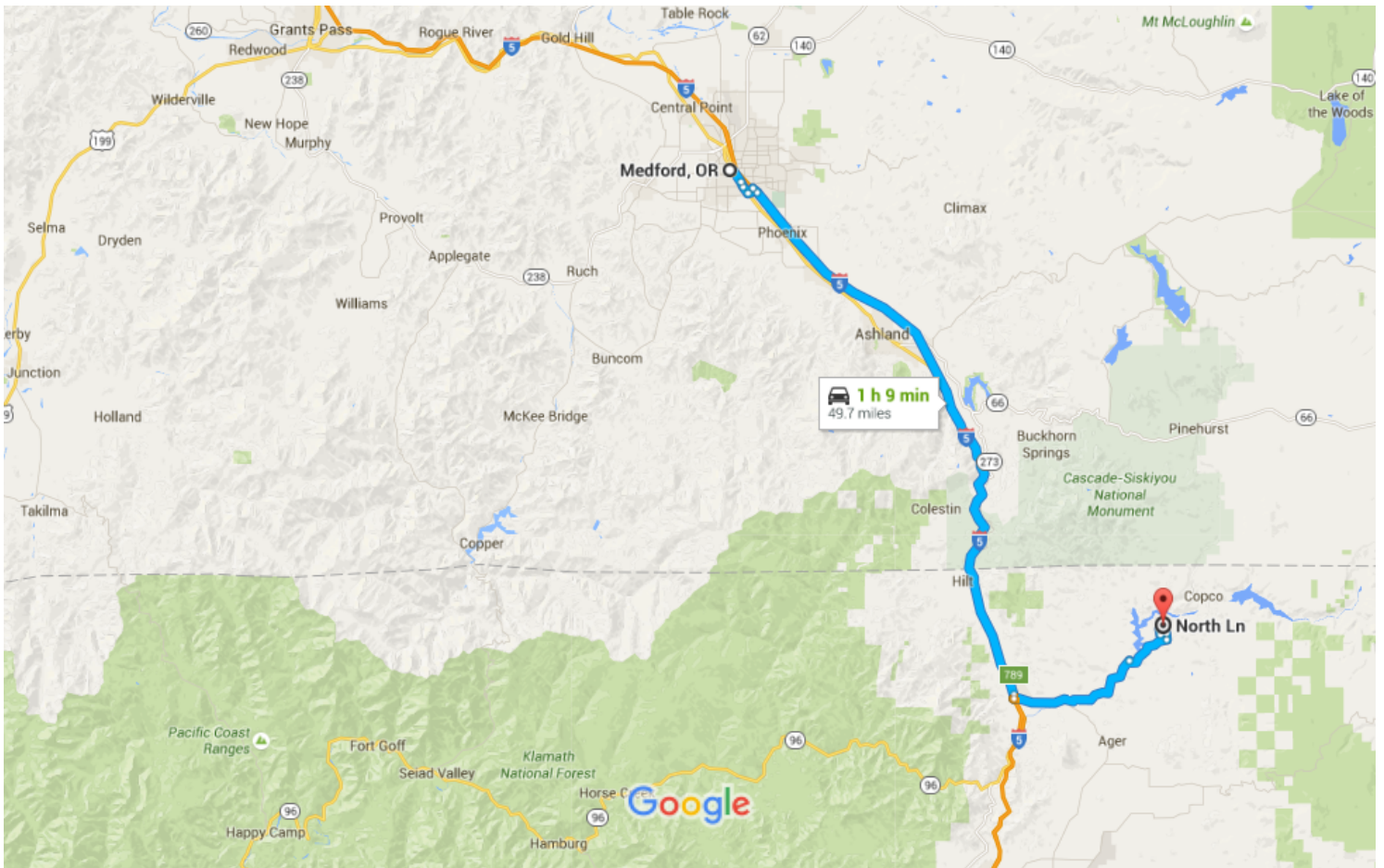




Medford, OR to North Ln, Hornbrook, CA  
96044








Drive 49.7 miles, 1 h 9 min






Map data ©2016 Google 5 mi

## Medford, OR








### Get on I-5 S from S Central Ave, Rogue Valley Hwy 99 and Garfield St

- 
- 8 min (2.6 mi)
-  1. Head southeast on N Fir St toward W 6th St
- 0.2 mi
-  2. Turn left at the 3rd cross street onto W 8th St
- 0.1 mi
-  3. Turn right onto S Central Ave
- 0.7 mi
-  4. Use any lane to turn right onto S Riverside Ave
- 0.3 mi
-  5. Continue onto Rogue Valley Hwy 99
- 0.5 mi
-  6. Use the left 2 lanes to turn left onto Garfield St
- 0.4 mi
-  7. Turn right onto the Interstate 5 S ramp to Ashland
- 0.4 mi

### Follow I-5 S to Ash Creek/Copco Rd in Siskiyou County. Take exit 789 from I-5 S

- 
- 35 min (34.6 mi)
-  8. Merge onto I-5 S
-  [Entering California](#)
- 34.4 mi
-  9. Take exit 789 toward Henley Hornbrook
- 0.2 mi

### Continue on Copco Rd. Take Lakeview Rd to North Ln

- 
- 27 min (12.6 mi)
-  10. Turn left onto Ash Creek/Copco Rd
-  [Continue to follow Copco Rd](#)
- 8.2 mi
-  11. Turn right onto Lakeview Rd
- 2.8 mi
-  12. Turn left onto Deer Run Rd
- 0.4 mi
-  13. Slight left onto Iron Gate Rd
- 0.4 mi
-  14. Turn right onto Lake Cove Rd
- 0.3 mi
-  15. Turn right onto Lake Side Ln
- 0.2 mi

↩ 16. Turn left onto Buck Rd

0.2 mi

↪ 17. Turn right onto North Ln

[i](#) Destination will be on the left

0.2 mi

## North Ln

Hornbrook, CA 96044

