





Las Vegas, NV

Get on I-515 N/US-93 N/US-95 N from N 4th St

-
- 2 min (0.7 mi)
-  1. Head northeast on N Las Vegas Blvd toward E Ogden Ave


0.1 mi
 -  2. Turn left onto Stewart Ave





400 ft
 -  3. Turn right at the 1st cross street onto N 4th St


0.2 mi
 -  4. Use any lane to take the US-95 N/Interstate 515 N/U.S. 93 N ramp to Interstate 15 N


0.2 mi

Follow I-15 N to UT-18 N/Hwy 18 N in St. George. Take exit 6 from I-15 N

-
- 1 h 39 min (117 mi)
-  5. Merge onto I-515 N/US-93 N/US-95 N


0.3 mi
 -  6. Take exit 76B to merge onto I-15 N/US-93 N toward Salt Lake City
 -  Continue to follow I-15 N
 -  Passing through Arizona
 -  Entering Utah


116 mi
 -  7. Use the right lane to take exit 6 for Utah 18



0.3 mi
 -  8. Use the middle lane to keep right at the fork and follow signs for 18 N N/Bluff St


0.2 mi


Continue on UT-18 N. Drive to E 2400 N in Iron County


-
- 1 h 6 min (57.4 mi)
-  9. Use the left 2 lanes to turn left onto UT-18 N/Hwy 18 N

3.6 mi
 -  10. Keep right

0.4 mi
 -  11. Merge onto UT-18 N/N Bluff St
 -  Continue to follow UT-18 N

36.3 mi
 -  12. Turn right to stay on UT-18 N

10.7 mi
 -  13. Continue onto N Beryl Hwy

2.9 mi
 -  14. Turn right onto E 2400 N

3.6 mi

E 2400 N

Beryl, UT 84714



Continued Directions

At the end of the Google Earth directions turn right along the dirt road and continue for 654 feet. NW corner of property on left.