

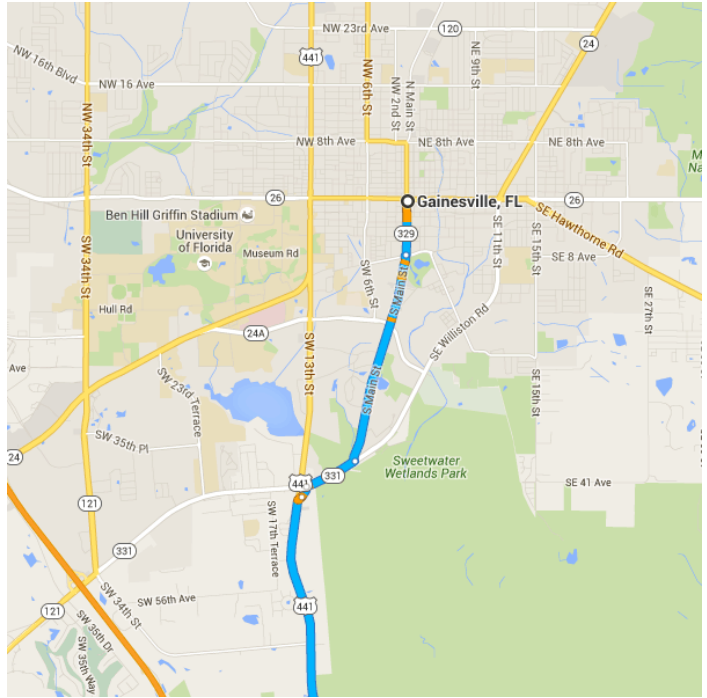
Map data ©2016 Google, INEGI 5 mi

Gainesville, FL

Take S Main St to US-441 S

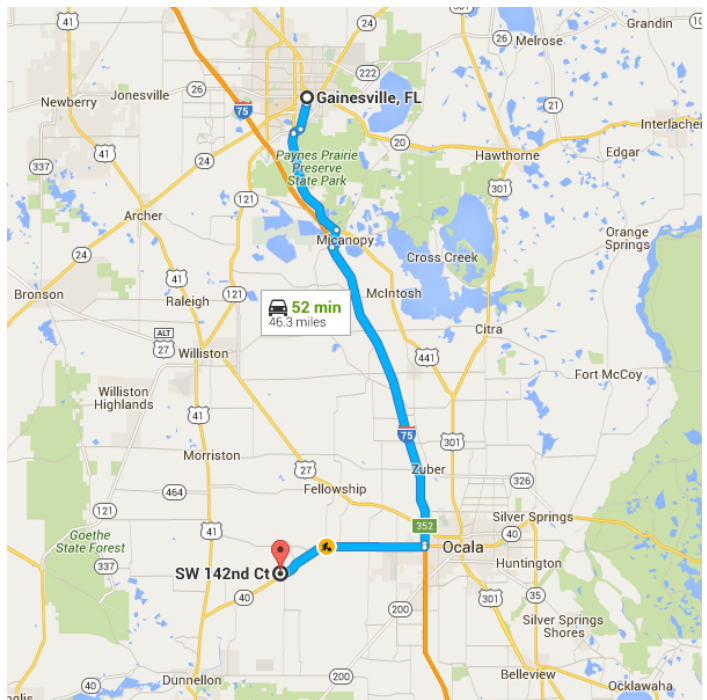
6 min (3.0 mi)

- ↑ 1. Head south on S Main St toward SW 1 Ave/SW 1st Ave
0.5 mi
- 📍 2. At the traffic circle, take the 3rd exit and stay on S Main St
1.9 mi
- ↗ 3. Turn right onto FL-331 S/SW Williston Rd
0.5 mi
- ↖ 4. Turn left toward US-441 S
0.1 mi



Follow US-441 S, I-75 S and FL-40 W to Marion County

- 44 min (43.0 mi)
- 5. Slight left onto US-441 S
- 8.0 mi
- 6. Turn right onto Co Rd 234
- 1.4 mi
- 7. Turn left to merge onto I-75 S
- 22.6 mi
- 8. Take exit 352 for FL-40 toward Ocala/Sliver Springs
- 0.2 mi
- 9. Turn right onto FL-40 W/W Silver Springs Blvd
- 10.8 mi
- [Continue to follow FL-40 W](#)

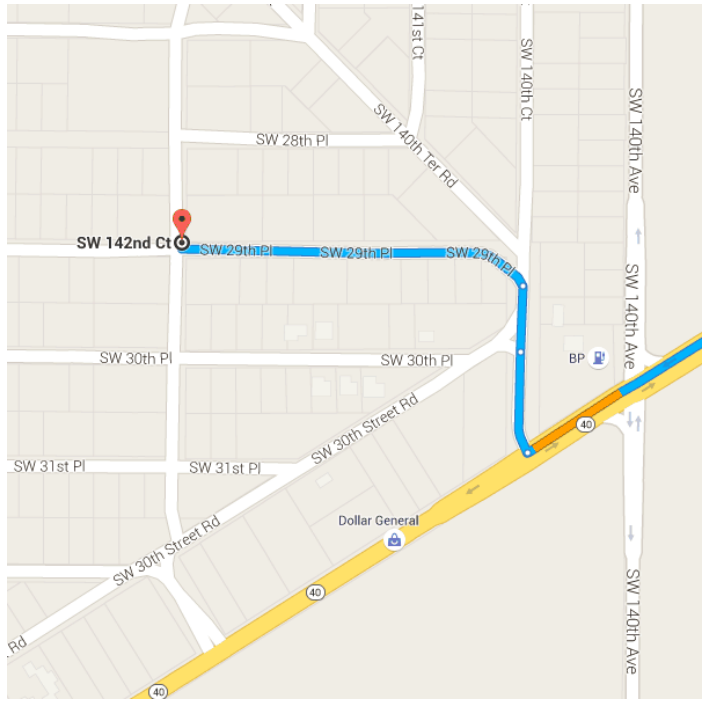


Drive to SW 29th Pl

- 1 min (0.3 mi)
- 10. Turn right toward SW 140th Ct
- 305 ft
- 11. Continue onto SW 140th Ct
- 194 ft

12. Slight left onto SW 29th Pl
Destination will be on the right

0.2 mi



SW 142nd Ct

Ocala, FL 34481

