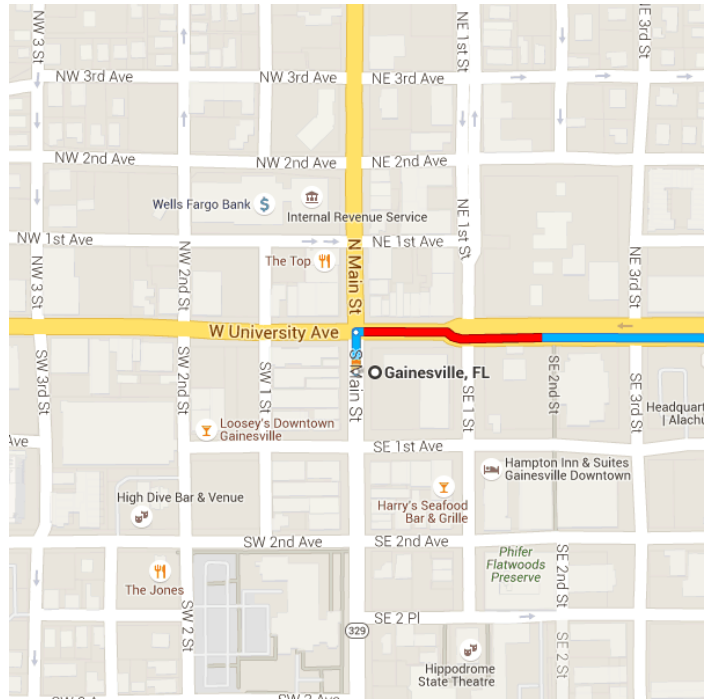


Map data ©2016 Google 2 mi

### Gainesville, FL

- ↑ 1. Head north on S Main St toward NE State Rd 24/E University Ave

9 s (118 ft)



**Follow FL-20 E to Co Rd 20A in Putnam County**

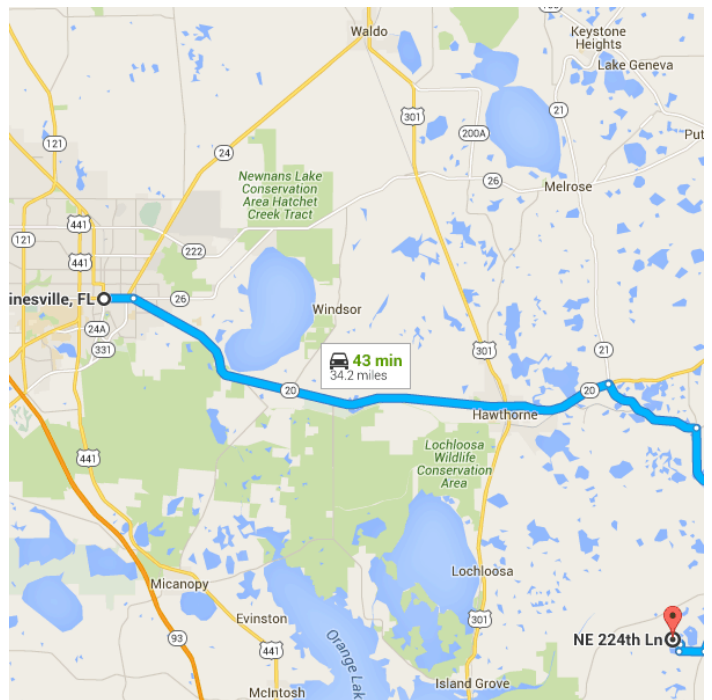
23 min (19.6 mi)

- 2. Turn right at the 1st cross street onto NE State Rd 24/E University Ave
  - 📍 Continue to follow E University Ave

1.1 mi

- 3. Use the right 2 lanes to turn slightly right onto FL-20 E/SE Hawthorne Rd
  - 📍 Continue to follow FL-20 E

18.6 mi



**Continue on Co Rd 20A. Take Co Rd 21 and NE Hwy 315/NE Co Rd 315 to NE 224th Ln in Marion County**

21 min (14.6 mi)

- 4. Turn right onto Co Rd 20A

3.8 mi

- ↷ 5. Turn right onto Co Rd 21  


---

6.1 mi
- ↑ 6. Continue onto State Hwy 21  


---

0.4 mi
- ↑ 7. Continue onto NE Hwy 315/NE Co Rd 315  


---

2.7 mi
- ↷ 8. Turn right onto NE 220th St/NE 220th Ln  


---

0.9 mi
- ↑ 9. NE 220th St/NE 220th Ln turns right and becomes NE 106th Ave  


---

0.3 mi
- ↶ 10. Slight left onto NE 106th Ave/NE 222nd Place Rd  
📘 Continue to follow NE 222nd Place Rd  


---

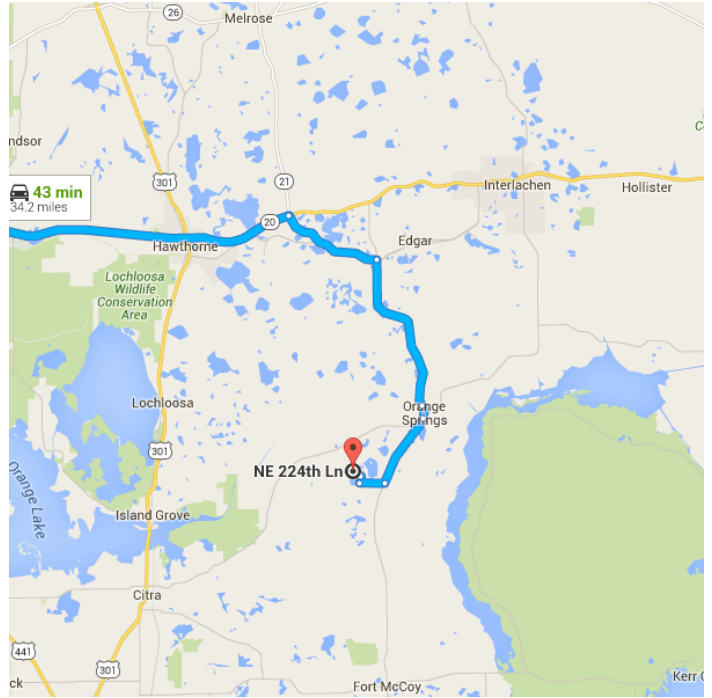
0.3 mi
- ↑ 11. Continue onto NE 103rd Court Rd  


---

0.1 mi
- ↷ 12. Turn right onto NE 224th Ln  
📘 Destination will be on the right  


---

49 ft



## NE 224th Ln

Fort McCoy, FL 32134

