

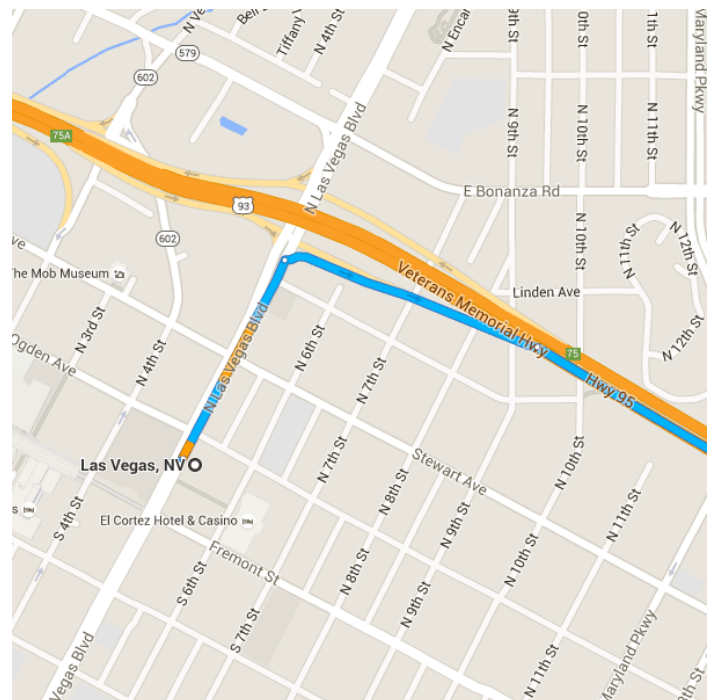
Imagery ©2015 Landsat, Map data ©2015 Google

50 mi

## Las Vegas, NV

### Get on I-515 S/US-93 S/US-95 S

- ↑ 1. Head northeast on N Las Vegas Blvd toward E Ogden Ave
- ↗ 2. Turn right to merge onto I-515 S/US-93 S/US-95 S



Follow US-93 S to Pierce Ferry Rd in Mohave County

1 h 9 min (72.6 mi)

3. Merge onto I-515 S/US-93 S/US-95 S



Parts of this road may be closed at certain times or days

19.3 mi

4. Continue onto US-93 S

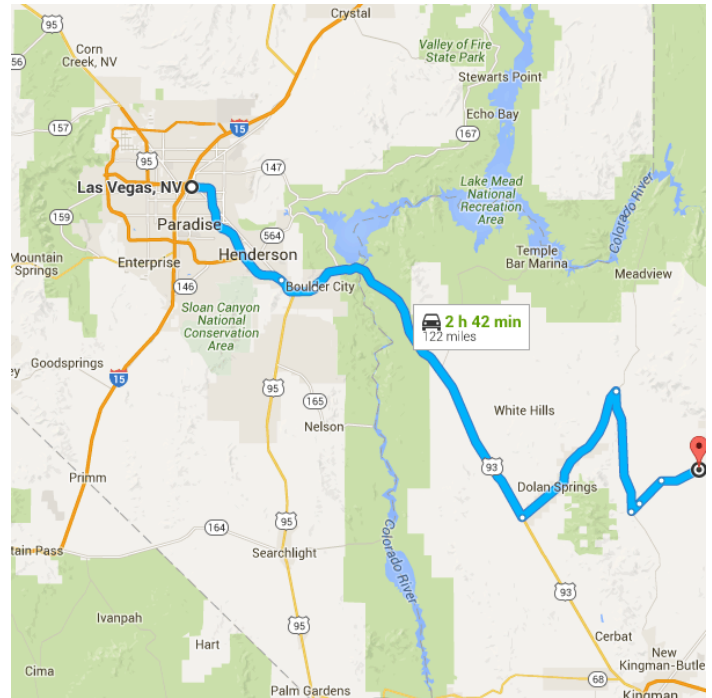
5.4 mi

5. Use the left 2 lanes to turn left to stay on US-93 S



Entering Arizona

47.9 mi



## Continue on Pierce Ferry Rd to your destination

1 h 29 min (49.2 mi)

6. Turn left onto Pierce Ferry Rd

21.8 mi

7. Turn right onto Stockton Hill Rd

16.4 mi

8. Turn left

1.5 mi

9. Slight left onto Washington

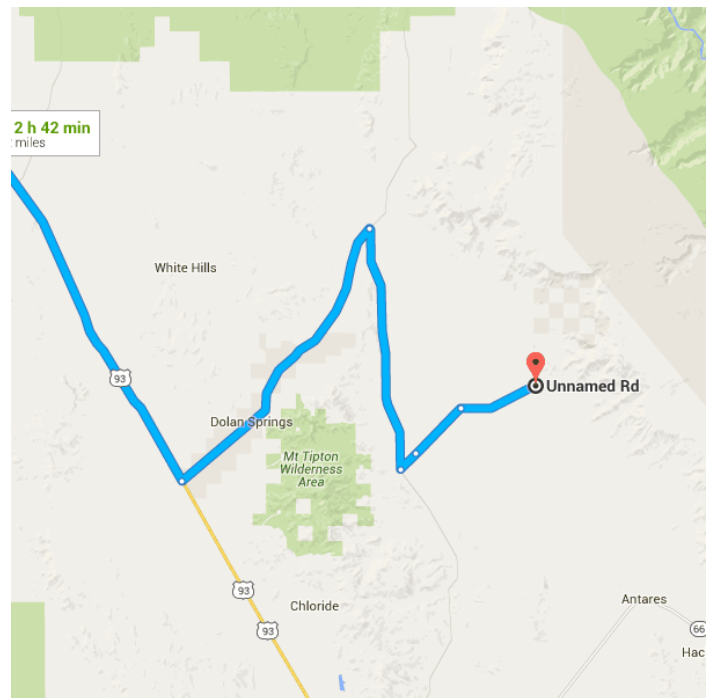
4.2 mi

10. Turn right



Destination will be on the right

5.4 mi



## Unnamed Rd

Hackberry, AZ 86411

These directions are for planning purposes only. You may find that construction projects, traffic, weather, or other events may cause conditions to differ from the map results, and you should plan your route accordingly. You must obey all signs or notices regarding your route.





## Continued Directions

At the end of the Google earth directions turn right along the dirt road and continue for 1.22 miles. Turn right and continue 0.66 of a mile. The SE corner of the property on right.