







## Missouri, USA

3 min (0.7 mi)









1. Head east toward McGee St  
69 ft
2. Turn right onto McGee St  
240 ft
3. Turn left at the 1st cross street onto E 12th St  
0.3 mi
4. Turn right onto Charlotte St  
0.1 mi
5. Turn left to merge onto I-70 E  
0.3 mi

1 hr 54 min (111 mi)



- 6. Merge onto I-70 E  
0.8 mi
  - 7. Keep left to stay on I-70 E  
4.6 mi
  - 8. Use the right 2 lanes to take exit 8A for I-435 S toward Wichita  
0.1 mi

-  9. Keep right at the fork and merge onto I-435 S  
2.8 mi
-  10. Use the left 2 lanes to take exit 66 for MO-350 E toward 63rd St/Raytown/Lee's Summit  
0.2 mi
-  11. Continue onto MO-350 E/Blue Pkwy/E State Rte 350 E  
 Pass by Dairy Queen Grill & Chill (on the right in 1.7 mi)  
8.0 mi
-  12. Keep left to continue on US-50 E  
 Pass by Freddy's Frozen Custard & Steakburgers (on the right in 66.9 mi)  
94.1 mi

**Get on US-54 W in Franklin Township from MO-5 S and MO-52 E**

- 36 min (32.7 mi)
-  13. Turn right onto MO-5 S  
14.5 mi
-  14. Turn left onto MO-52 E  
15.0 mi
-  15. Turn right onto S Grand Ave  
0.7 mi
-  16. Continue straight onto W 17th St  
479 ft
-  17. Turn right onto US-54 BUS  
 Pass by Pizza Hut (on the right)  
2.2 mi
-  18. Turn right to merge onto US-54 W toward Lake of the Ozarks  
0.2 mi
-  19. Merge onto US-54 W  
7 min (7.3 mi)

**Follow Bagnell Dam Blvd and Horseshoe Bend Pkwy to Sweetwater Dr in Pawhuska Township**

- 17 min (9.3 mi)
-  20. Turn right onto Alt Rte US Hwy 54/Bagnell Dam Blvd  
0.2 mi
-  21. At the traffic circle, continue straight to stay on Alt Rte US Hwy 54/Bagnell Dam Blvd  
0.2 mi

- 22. Turn right onto US-54 BUS W/Alt Rte US Hwy 54/Bagnell Dam Blvd  
Continue to follow US-54 BUS W/Bagnell Dam Blvd  
2.2 mi
- 23. Turn right onto Horseshoe Bend Pkwy  
6.2 mi
- ↶ 24. Turn left onto Horseshoe Bend Rd  
279 ft
- ↶ 25. Turn left onto Sweetwater Dr  
Destination will be on the left  
0.5 mi

