

Map data ©2017 Google 10 mi

Los Angeles


California


Get on US-101 N


- ↑ 1. Head northwest on W 1st St toward N Spring St 3 min (0.7 mi)
- ➡ 2. Turn right onto N Broadway 0.1 mi
- ⤴ 3. Turn right to merge onto US-101 N toward I-110 N 0.4 mi
- ⤴ 3. Turn right to merge onto US-101 N toward I-110 N 0.2 mi

Continue to Mojave

- ⤴ 4. Merge onto US-101 N 1 h 28 min (94.9 mi)
- ⤴ 5. Keep left at the fork to continue on CA-170 N/Hwy 170 N/Hollywood Fwy, follow signs for Sacramento 10.1 mi
- ⤴ 6. Use any lane to take exit 11B for Interstate 5 N toward Sacramento 6.0 mi
- ⤴ 6. Use any lane to take exit 11B for Interstate 5 N toward Sacramento 0.9 mi
- ⤴ 7. Merge onto I-5 N 2.0 mi
- ⤴ 8. Keep left to stay on I-5 N 4.8 mi


-  9. Keep left at the fork to stay on I-5 N


1.5 mi
-  10. Use the right 3 lanes to take exit 162 for State Route 14 N/Antelope Valley Freeway toward Palmdale/Lancaster



0.6 mi
-  11. Continue onto CA-14 N


68.9 mi


Follow CA-14 N/Midland Trail and California City Blvd to Heather Ave in California City



-
- 13 min (12.0 mi)
-  12. Turn right onto CA-14 N/Midland Trail

4.9 mi
 -  13. Take exit 73 for California City Blvd

0.3 mi
 -  14. Keep right and merge onto California City Blvd/Ransburg Cutoff Rd
 Continue to follow California City Blvd

6.2 mi
 -  15. Turn left onto Mitchell Blvd

0.3 mi
 -  16. Turn right onto Myrna Pl

463 ft
 -  17. Turn right onto Heather Ave
 Destination will be on the left

0.2 mi

Heather Ave

California City, CA 93505

