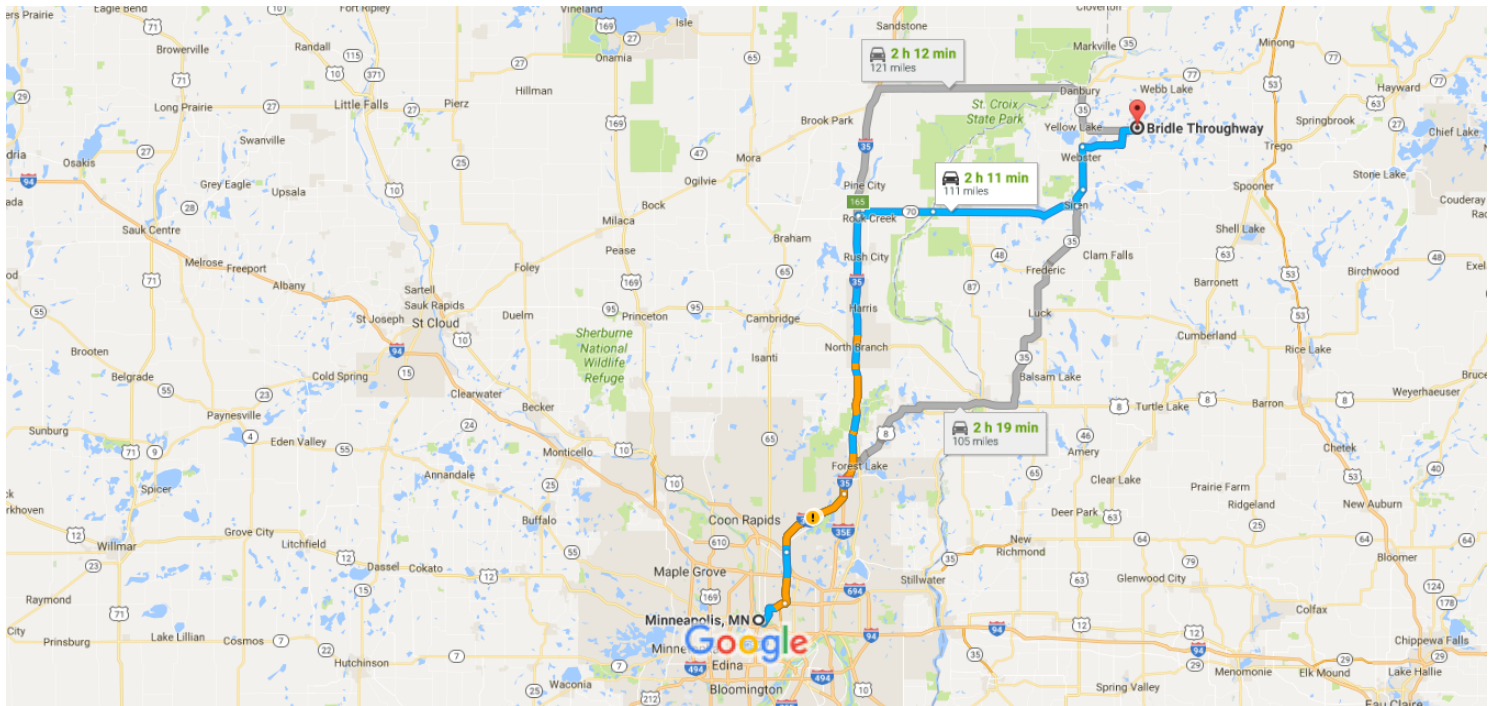




Minneapolis, MN to Bridle Throughway, Webster,
WI 54893


Drive 111 miles, 2 h 11 min








Map data ©2016 Google 10 mi

Minneapolis, MN












Get on I-35W N

-
-  1. Head southeast on S 4th St toward 5th Ave S/Fifth Ave S
- 0.7 mi
-  2. Keep left to continue on Washington Ave SE
- 0.1 mi
-  3. Turn left to merge onto I-35W N
- 0.1 mi

Follow I-35W N and I-35 N to MN-70 E in Rock Creek. Take exit 165 from I-35 N

-
-  4. Merge onto I-35W N
- 4.6 mi
-  5. Keep left at the fork to stay on I-35W N
- 7.1 mi
-  6. Keep left to stay on I-35W N
- 12.2 mi
-  7. I-35W N turns slightly left and becomes I-35 N
- 37.8 mi
-  8. Take exit 165 for MN-70 toward Rock Creek/Grantsburg
- 0.3 mi

Continue on MN-70 E. Take WI-70 E/WI-70 Trunk E and Co Hwy A/Co Rd A to Bridle Trwy in Jackson

-
-  9. Turn right onto MN-70 E
-  [Entering Wisconsin](#)
- 10.5 mi
-  10. Continue onto WI-70 E/WI-70 Trunk E
- 19.7 mi
-  11. Turn left onto WI-35 N/WI-70 E/WI-70 Trunk E/2nd Ave
-  [Continue to follow WI-35 N/WI-70 E/WI-70 Trunk E](#)
- 2.5 mi
-  12. At the traffic circle, take the 2nd exit onto WI-35 N
- 5.8 mi
-  13. Turn right onto Co Hwy A/Co Rd A
- 9.1 mi
-  14. Turn left onto Co Rd C
- 0.3 mi
-  15. Turn right onto Bridle Trwy
- 0.3 mi
-  16. Turn left to stay on Bridle Trwy
-  [Destination will be on the left](#)
- 213 ft

Bridle Throughway

Webster, WI 54893

