






Billings, Mt

Get on I-90 E in Lockwood from 1st Ave N and I-90BUS E

-
-  1. Head northeast on Montana Ave toward N 23rd St
-
-  2. Turn left onto N 18th St
-
-  3. Turn right onto 1st Ave N
-
-  4. Continue straight onto I-90BUS E
-
-  5. Turn left to merge onto I-90 E
-
- 6 min (2.8 mi)

0.5 mi




354 ft

0.7 mi

1.3 mi

0.2 mi

Follow I-94 E to US-12 E in Custer County. Take exit 141 from I-94 E





-
-  6. Merge onto I-90 E
-
-  7. Keep left to continue on I-94 E
-
-  8. Take exit 141 for US-12 E toward Miles City
-
- 1 h 58 min (144 mi)

3.2 mi

140 mi

0.2 mi

Continue on US-12 E. Drive to Davis Rd

-
-  9. Turn right onto US-12 E
-
-  10. Turn left
-
-  11. Continue onto Wolf Creek Rd
-
-  12. Turn right onto Davis Rd
-
- 39 min (22.9 mi)

17.2 mi

3.5 mi

0.4 mi

1.7 mi

Davis Rd

Miles City, Mt 59301

These directions are for planning purposes only. You may find that construction projects, traffic, weather, or other events may cause conditions to differ from the map results, and you should plan your route accordingly. You must obey all signs or notices regarding your route.

